

# Nuneaton and Bedworth Borough Council Brownfield Register

## Site Location Maps

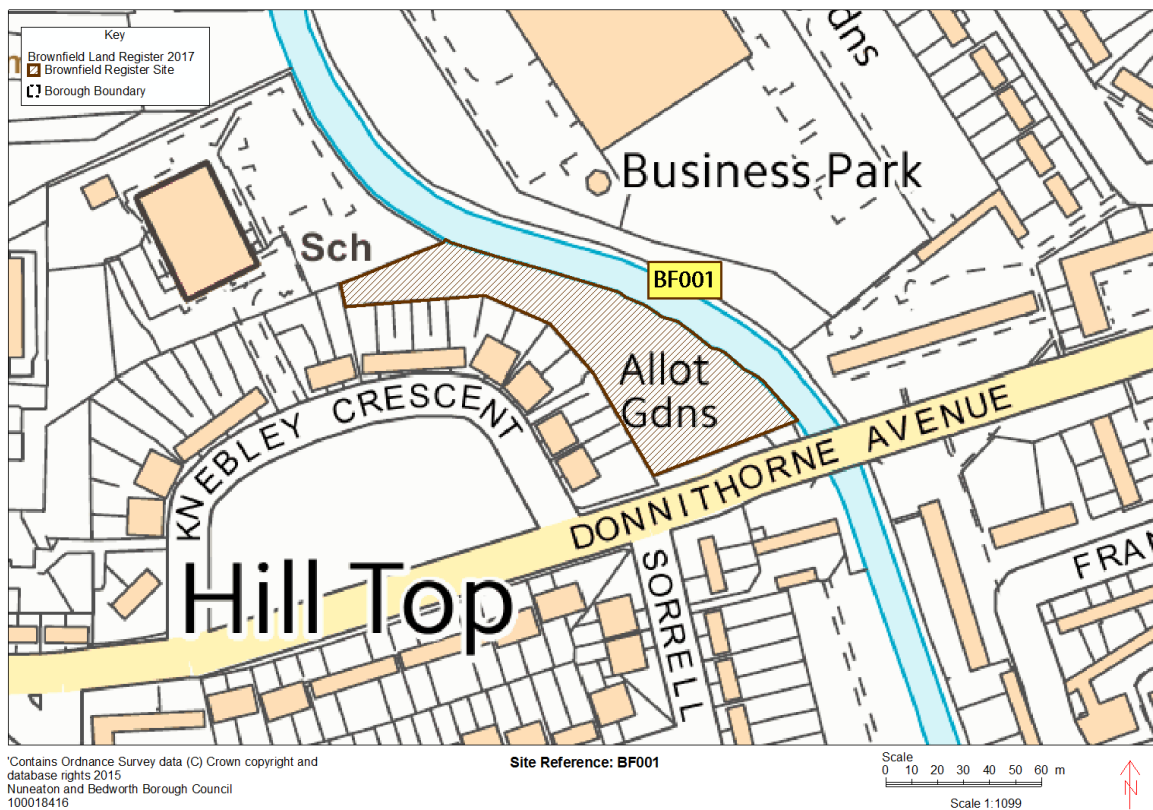
**Site Ref:** BF001

**Site Name:** Land at Donnithorne Avenue, Nuneaton

**Coordinate Reference System:** ETRS89

**GeoX:** -1.4640398744

**GeoY:** 52.5085057283



# Nuneaton and Bedworth Borough Council Brownfield Register

## Site Location Maps

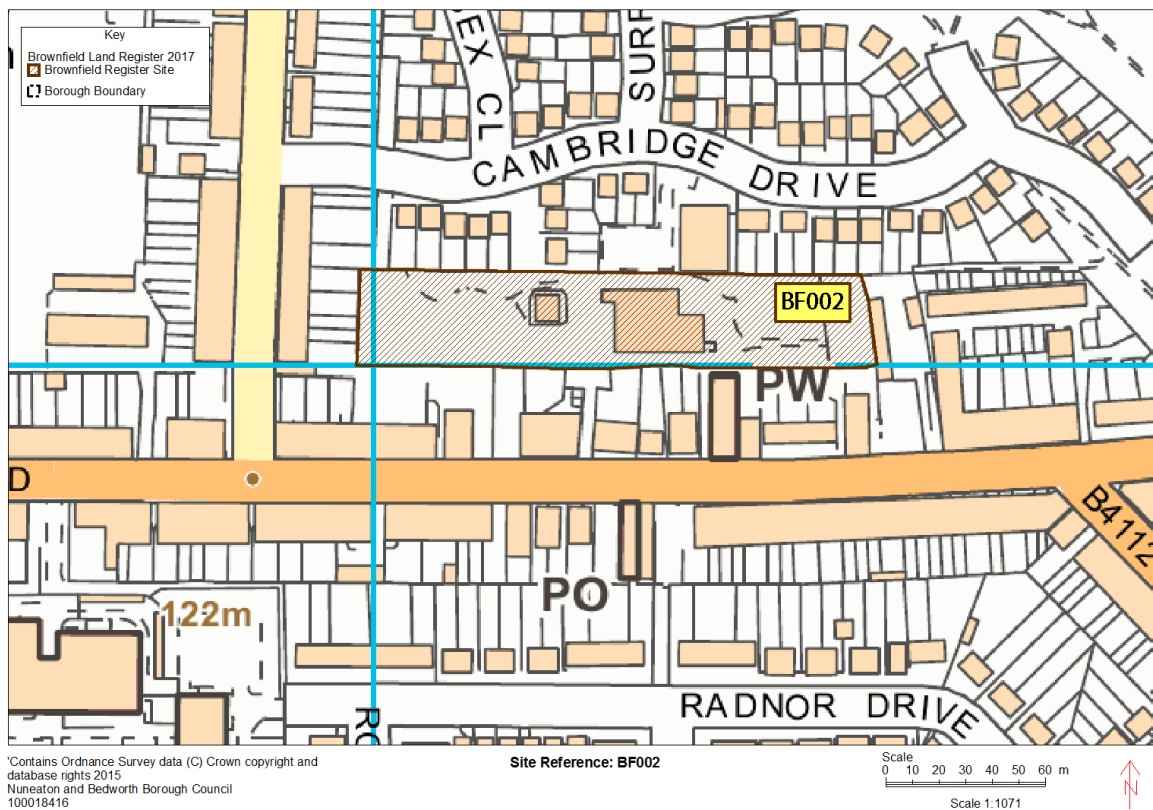
**Site Ref:** BF002

**Site Name:** Stockingford Sports & Social Club and Bungalow, Arbury Road, Nuneaton

**Coordinate Reference System:** ETRS89

**GeoX:** -1.4989775393

**GeoY:** 52.522449171



# Nuneaton and Bedworth Borough Council Brownfield Register

## Site Location Maps

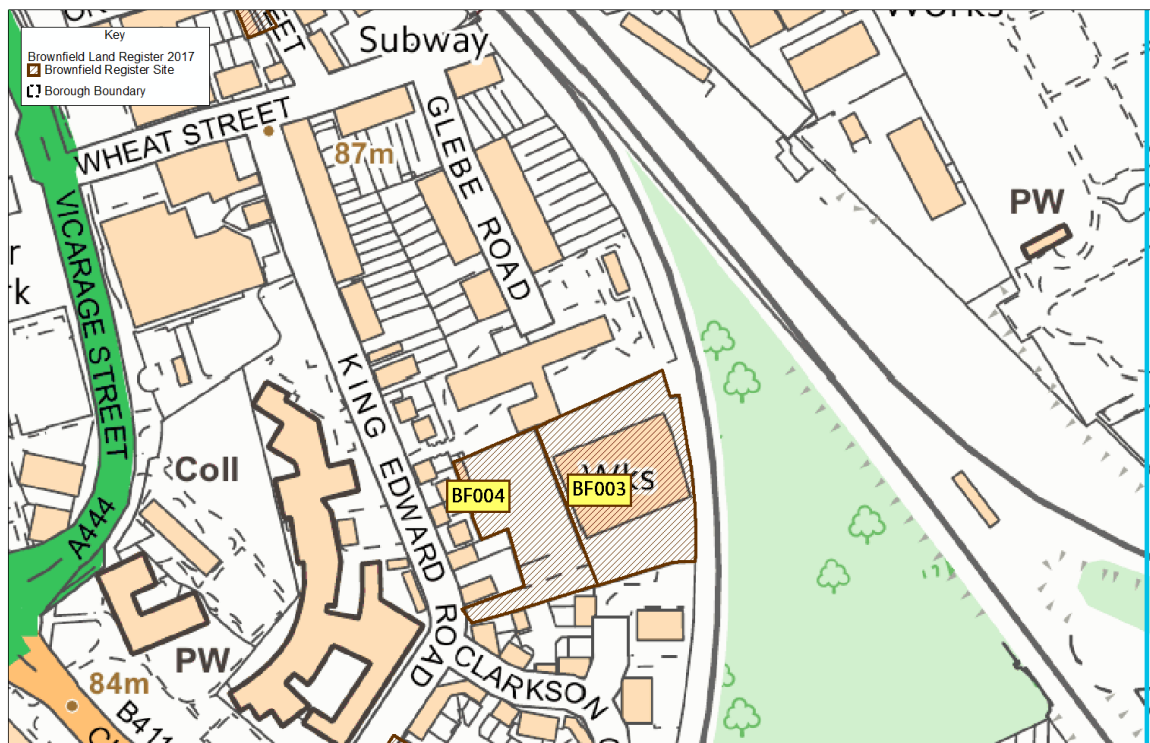
**Site Ref:** BF003

**Site Name:** King Edward Road, Nuneaton

**Coordinate Reference System:** ETRS89

**GeoX:** -1.4597778682

**GeoY:** 52.5220253449



\*Contains Ordnance Survey data (C) Crown copyright and database rights 2015  
Nuneaton and Bedworth Borough Council  
100018416

Site Reference: BF003 and BF004

Scale  
0 10 20 30 40 50 60 m  
Scale 1:1275



# Nuneaton and Bedworth Borough Council Brownfield Register

## Site Location Maps

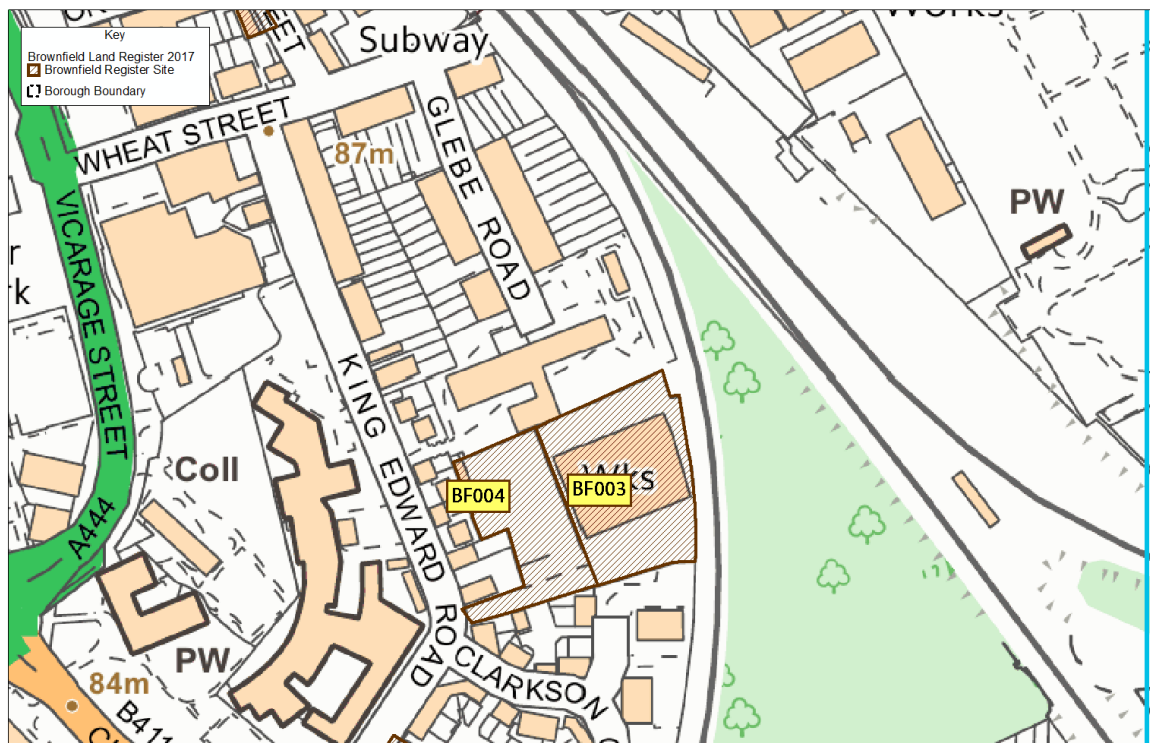
**Site Ref:** BF004

**Site Name:** Rear of 68 King Edward Road, Nuneaton

**Coordinate Reference System:** ETRS89

**GeoX:** -1.4602207735

**GeoY:** 52.5219644328



\*Contains Ordnance Survey data (C) Crown copyright and database rights 2015  
Nuneaton and Bedworth Borough Council  
100018416

Site Reference: BF003 and BF004

Scale  
0 10 20 30 40 50 60 m  
Scale 1:1275





# Nuneaton and Bedworth Borough Council Brownfield Register

## Site Location Maps

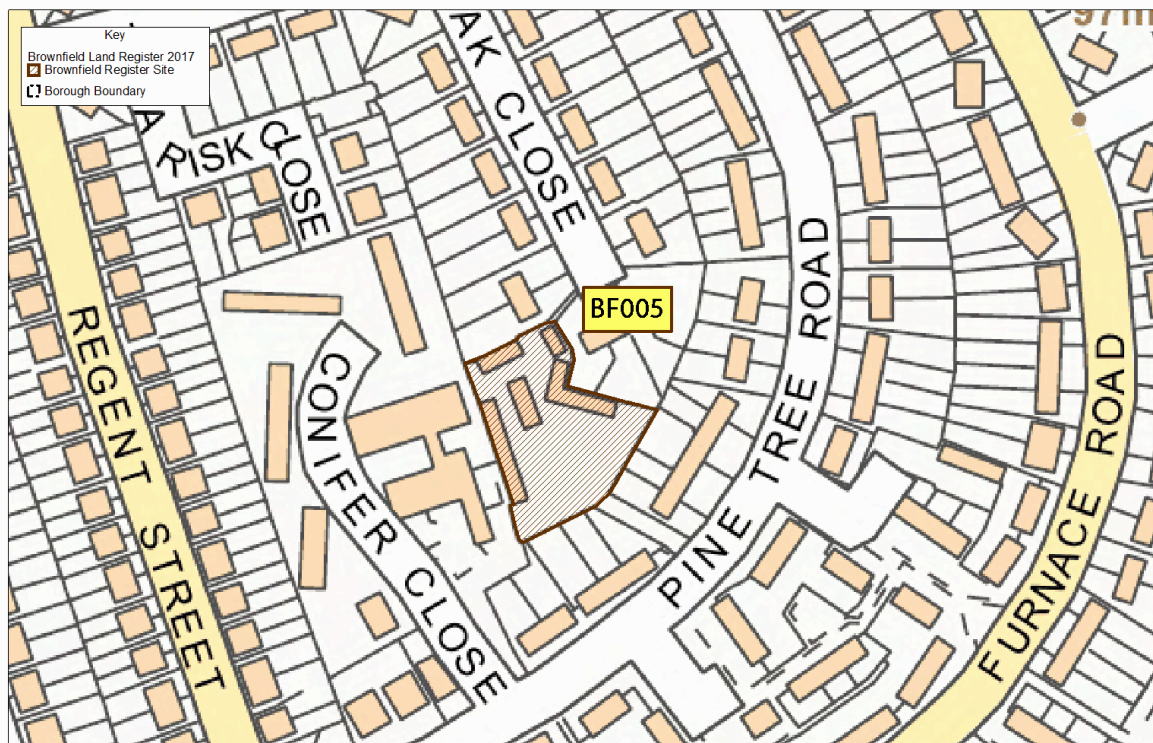
**Site Ref:** BF005

**Site Name:** Pine Tree Road, Bedworth

**Coordinate Reference System:** ETRS89

**GeoX:** -1.4638042589

**GeoY:** 52.4855081299



Contains Ordnance Survey data (C) Crown copyright and database rights 2015  
Nuneaton and Bedworth Borough Council  
100018416

Site Reference: BF005

Scale  
0 10 20 30 40 50 60 m  
Scale 1:909

# Nuneaton and Bedworth Borough Council Brownfield Register

## Site Location Maps

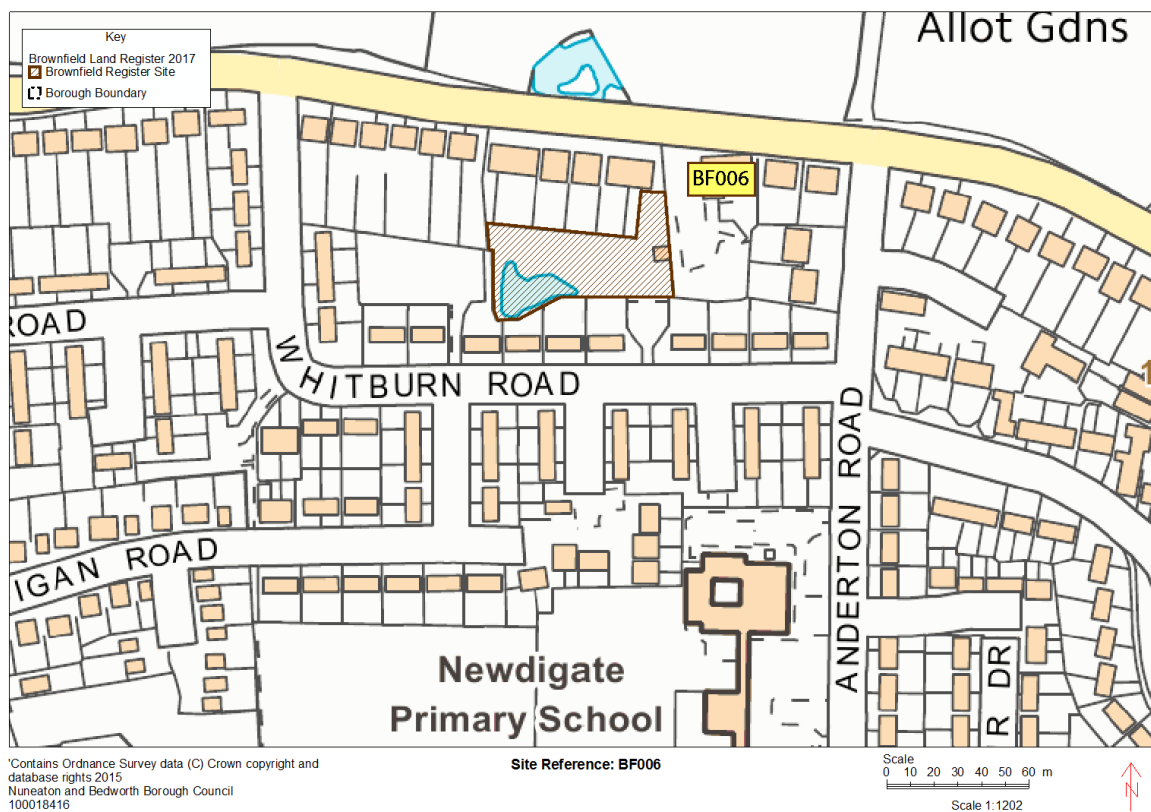
**Site Ref:** BF006

**Site Name:** Rear of 25-39 Whitburn Road, Bedworth

**Coordinate Reference System:** ETRS89

**GeoX:** -1.5107726239

**GeoY:** 52.475606415



\*Contains Ordnance Survey data (C) Crown copyright and database rights 2015  
Nuneaton and Bedworth Borough Council  
100018416

# Nuneaton and Bedworth Borough Council Brownfield Register

## Site Location Maps

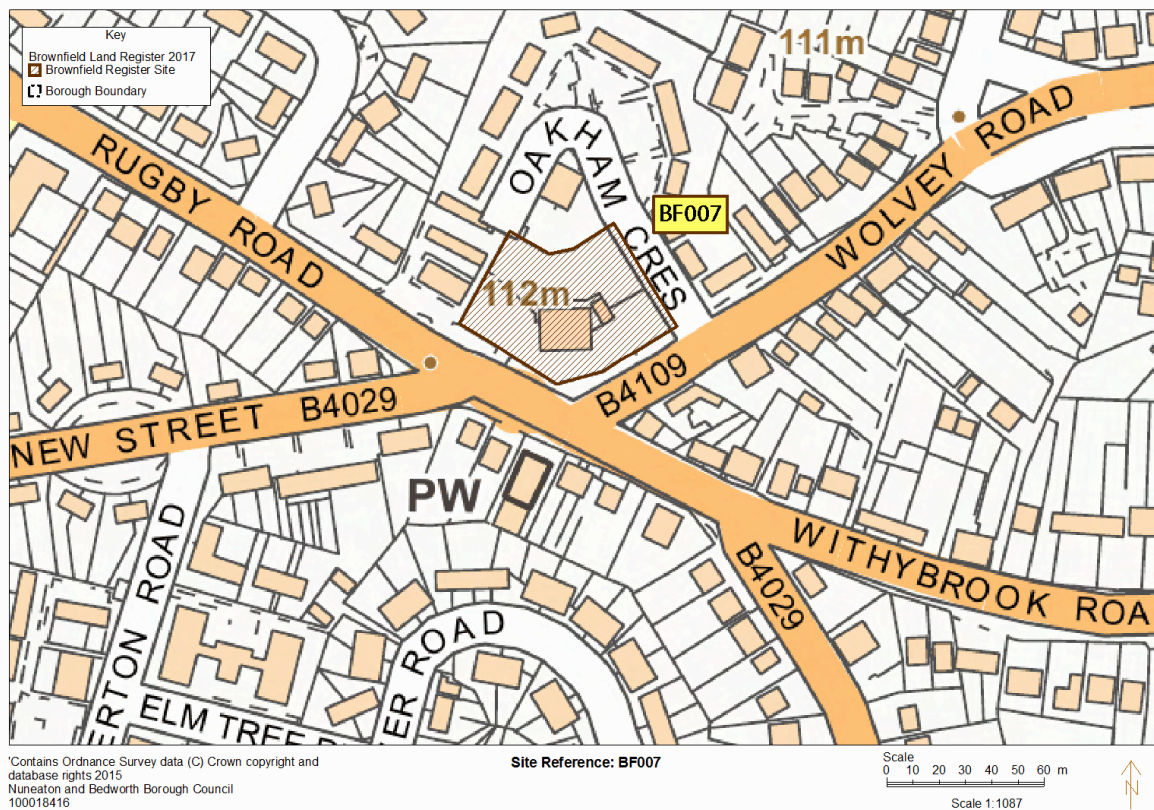
**Site Ref:** BF007

**Site Name:** New Inn Public House, Bulkington

**Coordinate Reference System:** ETRS89

**GeoX:** -1.4173438525

**GeoY:** 52.4764876975



# Nuneaton and Bedworth Borough Council Brownfield Register

## Site Location Maps

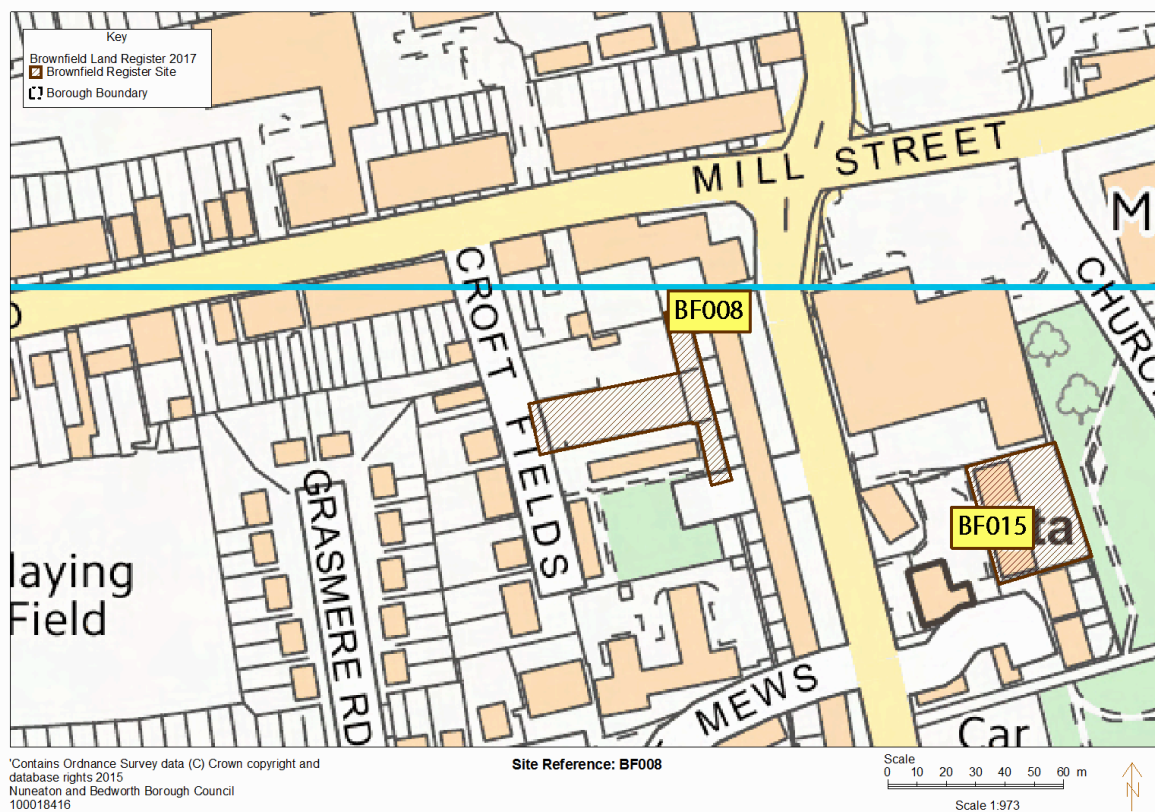
**Site Ref:** BF008

**Site Name:** Rear of Park Road flats, Bedworth

**Coordinate Reference System:** ETRS89

**GeoX:** -1.4765259736

**GeoY:** 52.4794697538





# Nuneaton and Bedworth Borough Council Brownfield Register

## Site Location Maps

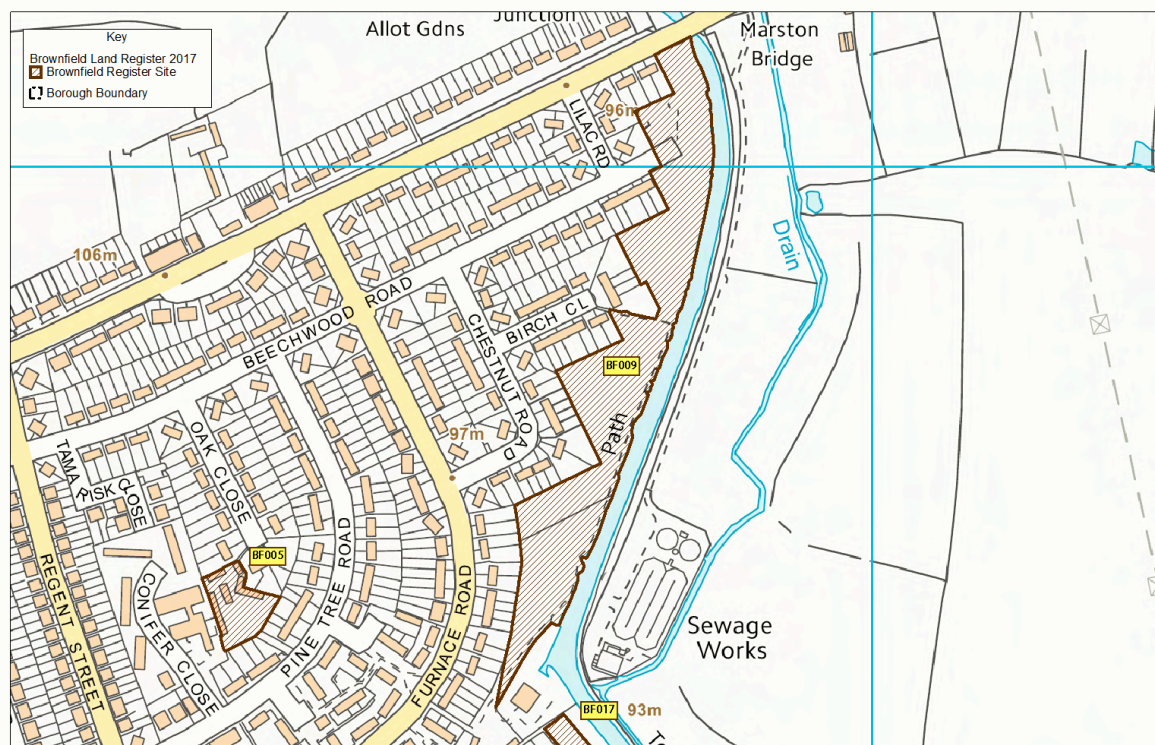
**Site Ref:** BF009

**Site Name:** Charity Docks, Land rear of Furnace Road/Beechwood Road, Bedworth

**Coordinate Reference System:** ETRS89

**GeoX:** -1.4643978183

**GeoY:** 52.4875605405



\*Contains Ordnance Survey data (C) Crown copyright and database rights 2015  
Nuneaton and Bedworth Borough Council  
100018416

BF009

Scale  
0 20 40 60 80 100 120 m  
Scale 1:2250





# Nuneaton and Bedworth Borough Council Brownfield Register

## Site Location Maps

**DEC 2019: SITE HAS BEEN REMOVED AS HAS BEEN IMPLEMENTED**

**EndDate: 31/03/2019**

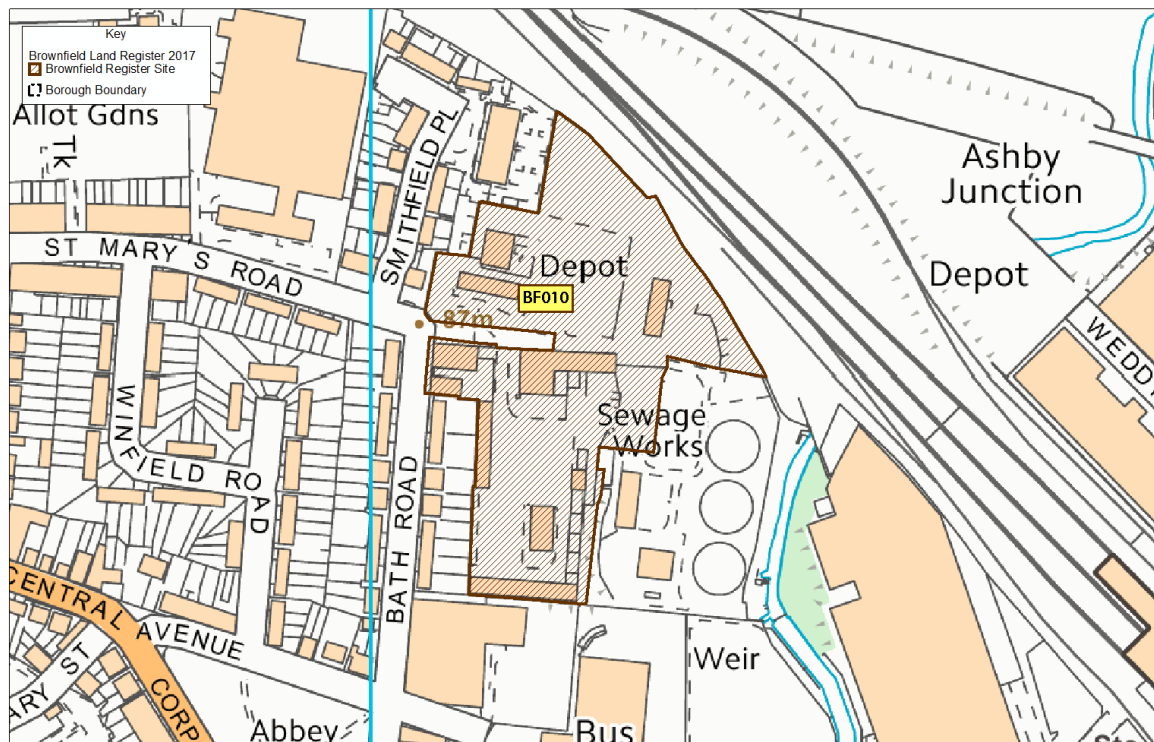
**Site Ref:** BF010

**Site Name:** St Marys Road Council Depot, St Marys Road, Nuneaton

**Coordinate Reference System:** ETRS89

**GeoX:** -1.4691640394

**GeoY:** 52.5283247999



Contains Ordnance Survey data (C) Crown copyright and database rights 2015  
Nuneaton and Bedworth Borough Council  
100018416

Site Reference: BF010

Scale  
0 15 30 45 60 75 90 m  
Scale 1:1506

# Nuneaton and Bedworth Borough Council Brownfield Register

## Site Location Maps

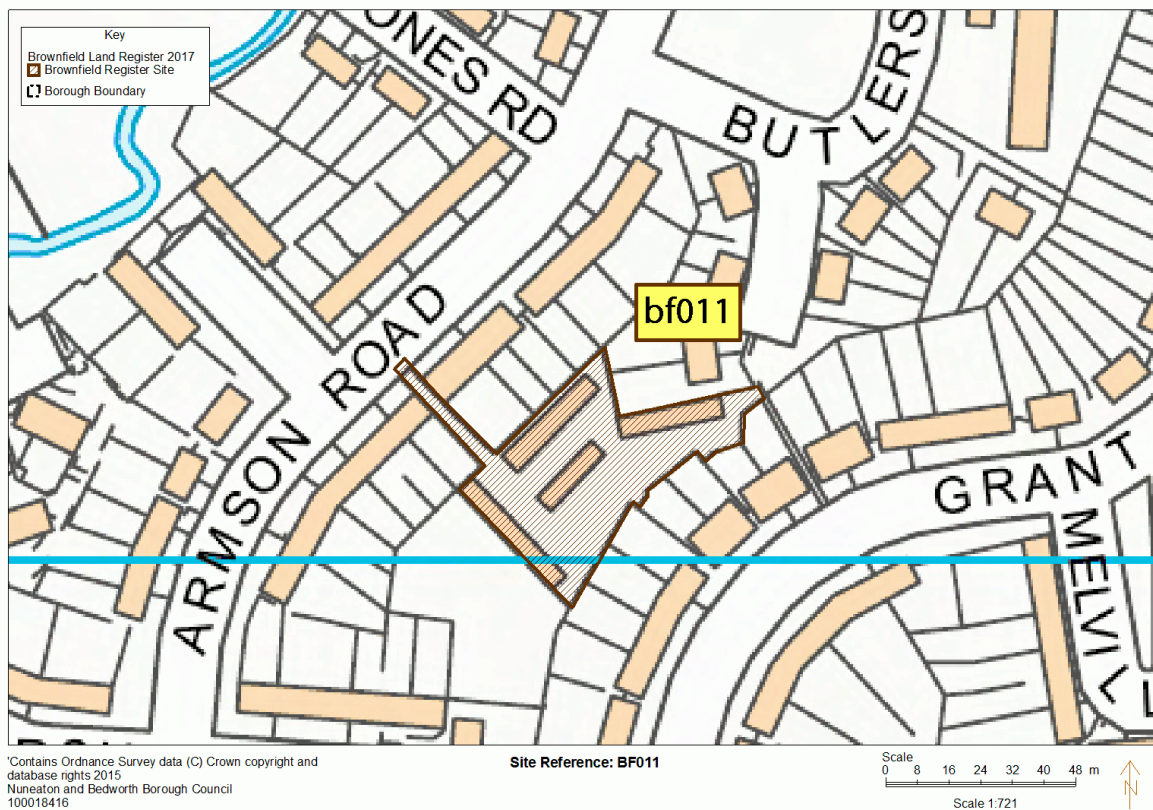
**Site Ref:** BF011

**Site Name:** Garage site, entrance adjacent to 35 Armson Road, Bedworth

**Coordinate Reference System:** ETRS89

**GeoX:** -1.4838058484

**GeoY:** 52.4714107498



## Nuneaton and Bedworth Borough Council Brownfield Register

### Site Location Maps

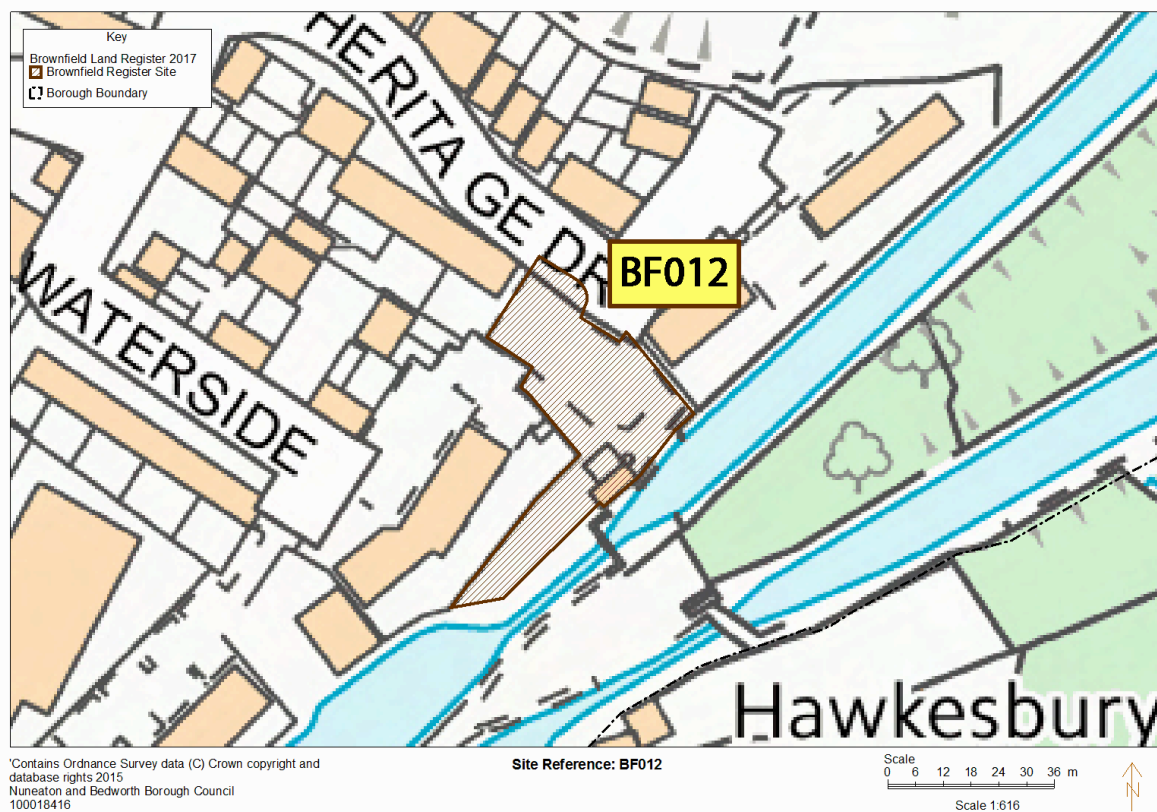
**Site Ref:** BF012

**Site Name:** Hawkesbury Pump House, Heritage Drive, Hawkesbury

**Coordinate Reference System:** ETRS89

**GeoX:** -1.4687235676

**GeoY:** 52.458569403



# Nuneaton and Bedworth Borough Council Brownfield Register

## Site Location Maps

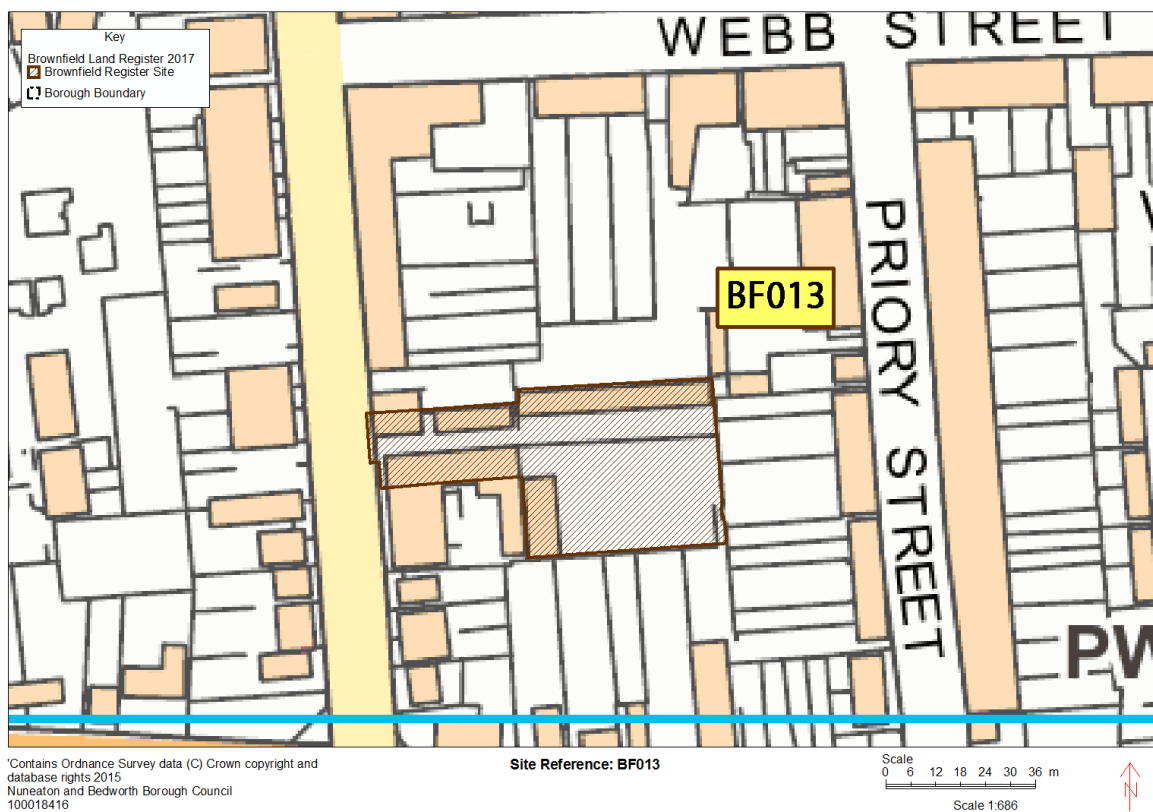
**Site Ref:** BF013

**Site Name:** 21 Church Road, Nuneaton

**Coordinate Reference System:** ETRS89

**GeoX:** -1.5087869481

**GeoY:** 52.5164309258



# Nuneaton and Bedworth Borough Council Brownfield Register

## Site Location Maps

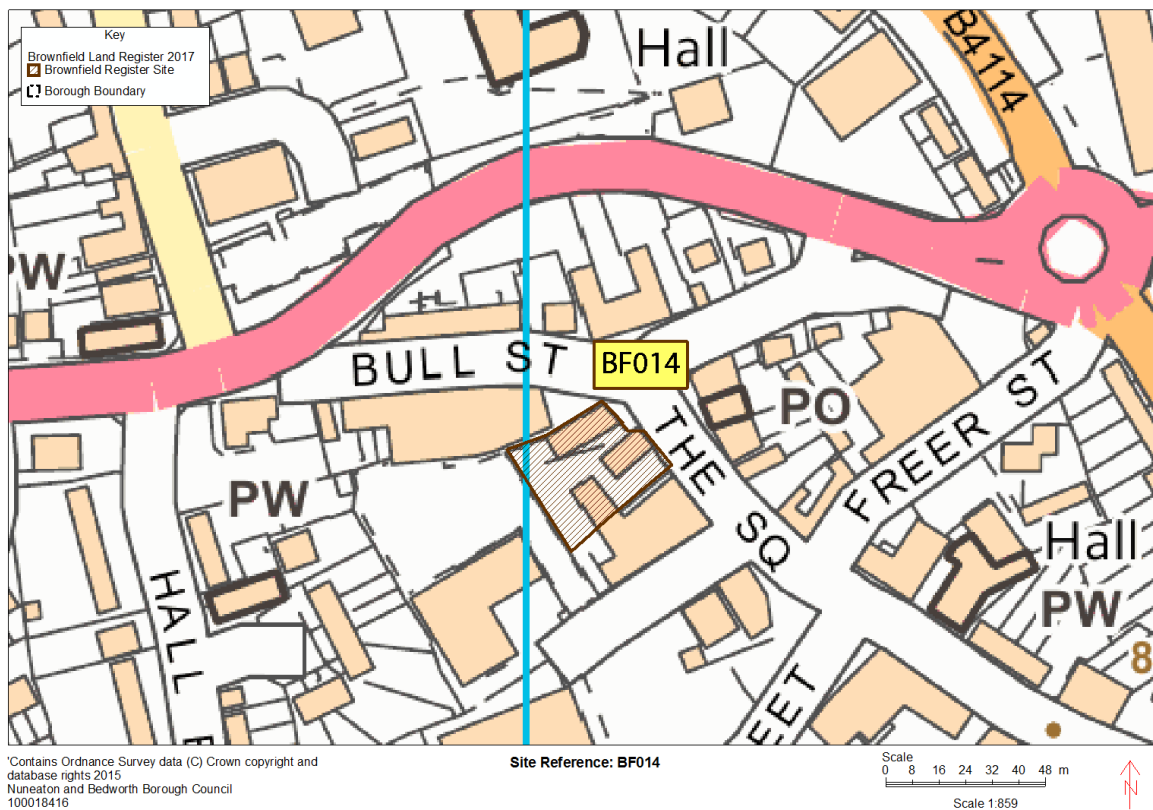
**Site Ref:** BF014

**Site Name:** 14-16 The Square, Attleborough, Nuneaton

**Coordinate Reference System:** ETRS89

**GeoX:** -1.4559509147

**GeoY:** 52.5132695425





# Nuneaton and Bedworth Borough Council Brownfield Register

## Site Location Maps

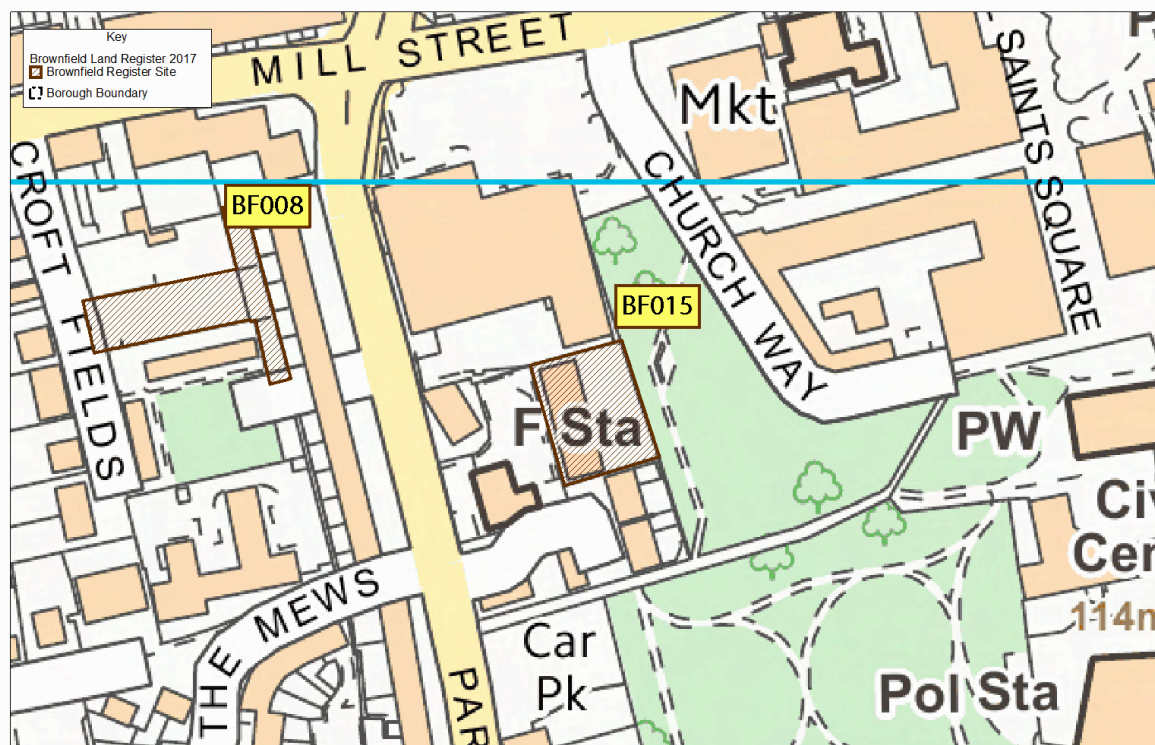
**Site Ref:** BF015

**Site Name:** Land rear of Aldi, Park Road, Bedworth

**Coordinate Reference System:** ETRS89

**GeoX:** -1.4751039942

**GeoY:** 52.478942043



Contains Ordnance Survey data (C) Crown copyright and database rights 2015  
Nuneaton and Bedworth Borough Council  
100018416

Site Reference: BF015

Scale  
0 10 20 30 40 50 60 m  
Scale 1:950



# Nuneaton and Bedworth Borough Council Brownfield Register

## Site Location Maps

**Site Ref:** BF016

**Site Name:** Land rear of Marston House Farm, Nuneaton Road, Bulkington

**Coordinate Reference System:** ETRS89

**GeoX:** -1.4330245923

**GeoY:** 52.4947774236



# Nuneaton and Bedworth Borough Council Brownfield Register

## Site Location Maps

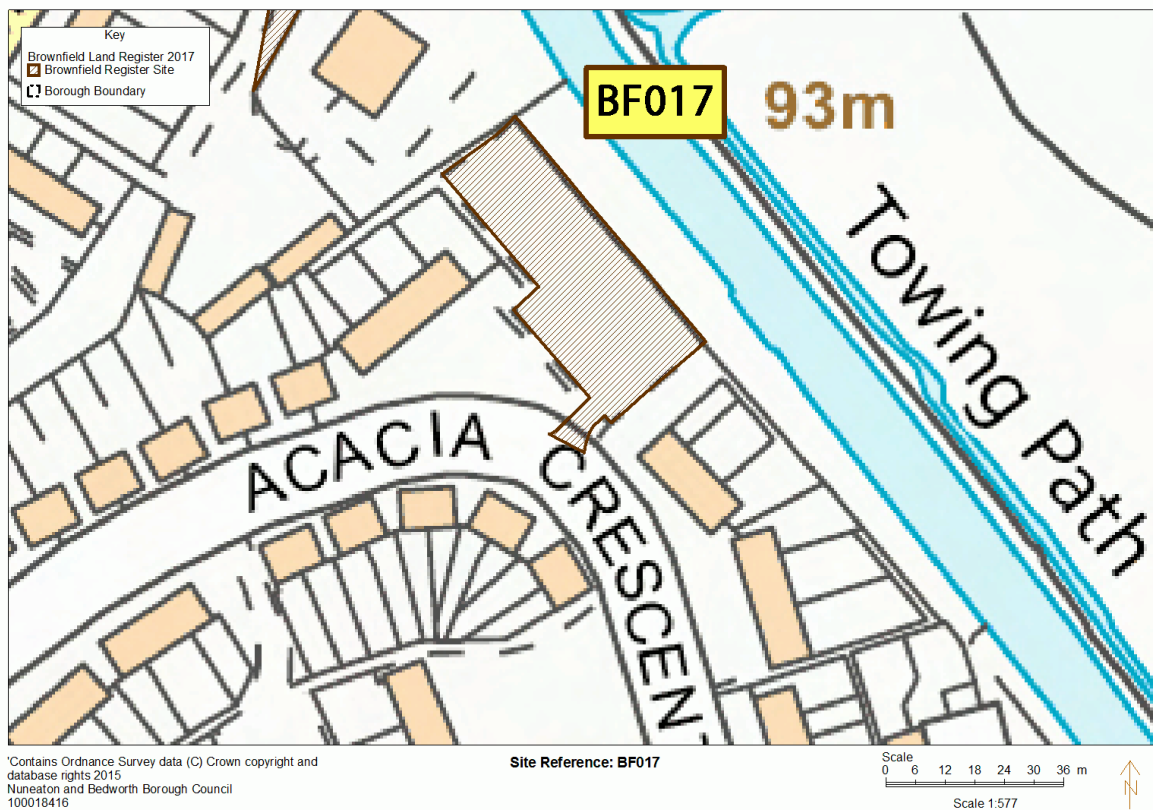
**Site Ref:** BF017

**Site Name:** Acacia Crescent, Bedworth

**Coordinate Reference System:** ETRS89

**GeoX:** -1.4608476206

**GeoY:** 52.4840293412



# Nuneaton and Bedworth Borough Council Brownfield Register

## Site Location Maps

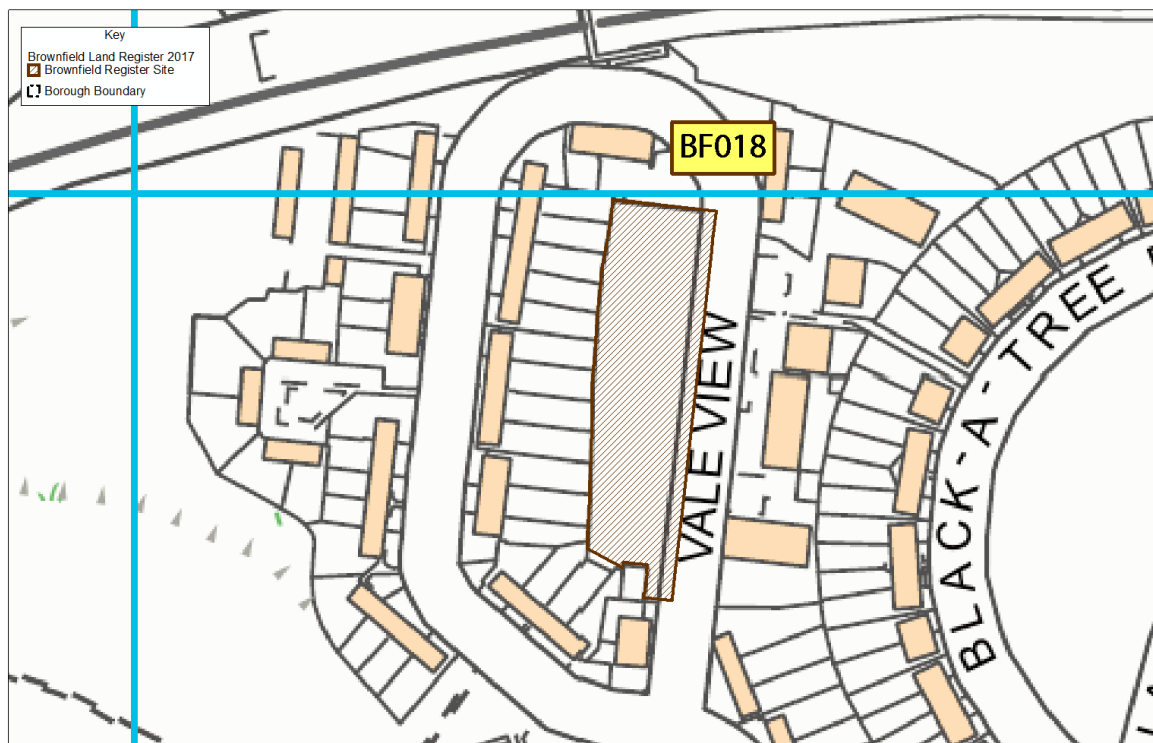
**Site Ref:** BF018

**Site Name:** Vale View, opposite number 84, Nuneaton

**Coordinate Reference System:** ETRS89

**GeoX:** -1.4982565587

**GeoY:** 52.5249273605



\*Contains Ordnance Survey data (C) Crown copyright and database rights 2015  
Nuneaton and Bedworth Borough Council  
100018416

**Site Reference: BF018**

Scale  
0 8 16 24 32 40 48 m  
Scale 1:780



# Nuneaton and Bedworth Borough Council Brownfield Register

## Site Location Maps

**Site Ref:** BF019

**Site Name:** Disused garage site, Raveloe Drive, Nuneaton"

**Coordinate Reference System:** ETRS89

**GeoX:** -1.4584610297

**GeoY:** 52.5068711463



\*Contains Ordnance Survey data (C) Crown copyright and database rights 2015  
Nuneaton and Bedworth Borough Council  
100018416

**Site Reference: BF019**

Scale  
0 8 16 24 32 40 48 m  
Scale 1:863





# Nuneaton and Bedworth Borough Council Brownfield Register

## Site Location Maps

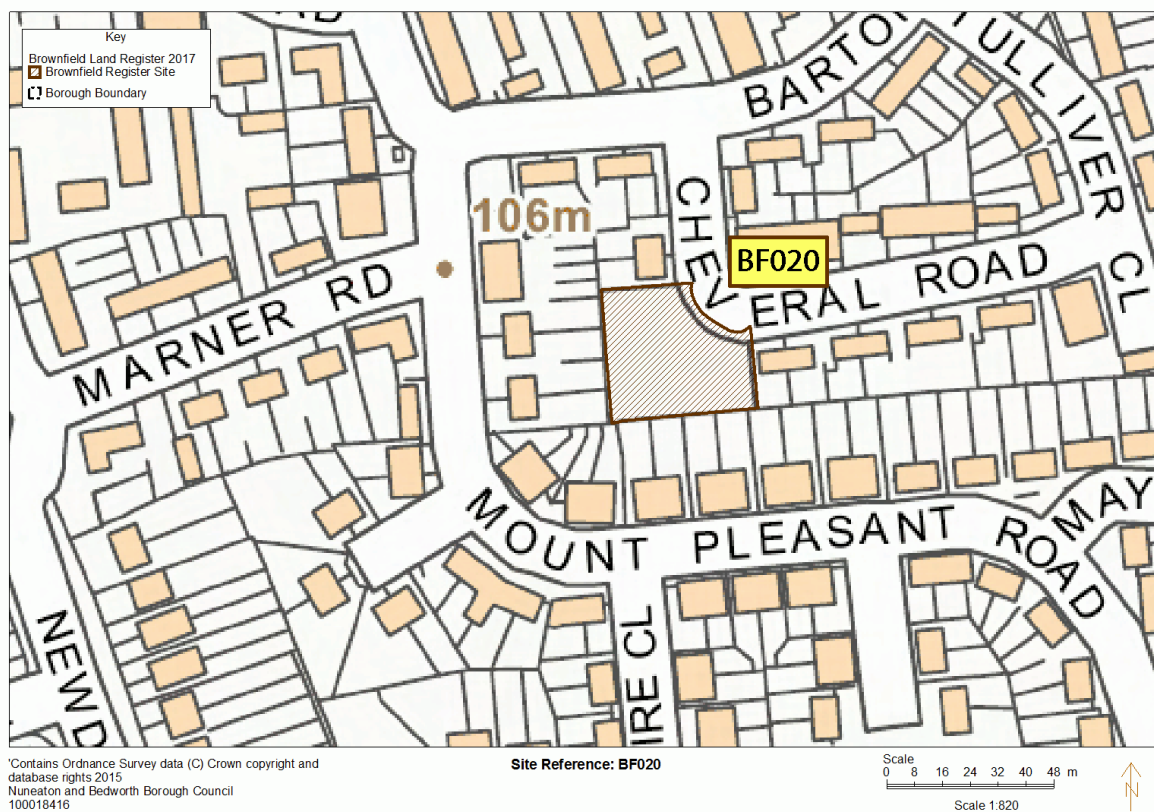
**Site Ref:** BF020

**Site Name:** Former play area, Cheveral Road, Bedworth

**Coordinate Reference System:** ETRS89

**GeoX:** -1.4792007545

**GeoY:** 52.4836349482



# Nuneaton and Bedworth Borough Council Brownfield Register

## Site Location Maps

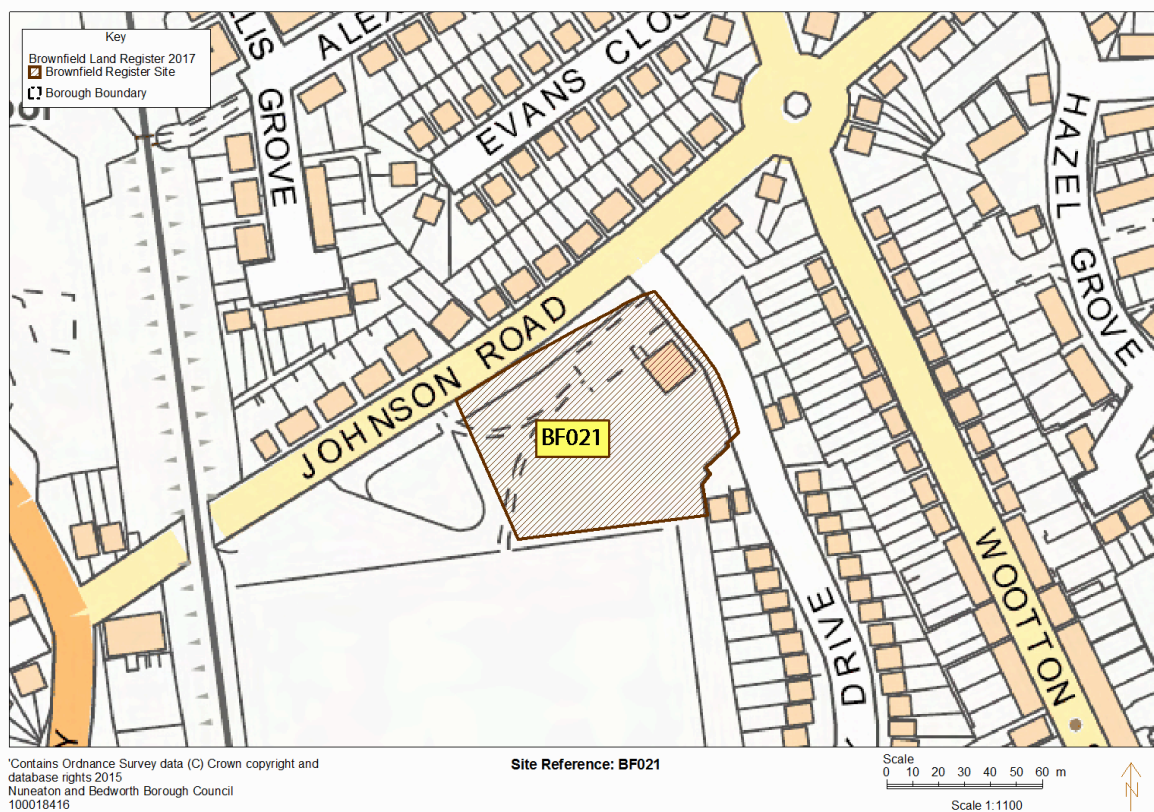
**Site Ref:** BF021

**Site Name:** The Elizabeth Centre, Johnson Road, Bedworth, CV12 9BH

**Coordinate Reference System:** ETRS89

**GeoX:** -1.4653283057

**GeoY:** 52.4824853749



# Nuneaton and Bedworth Borough Council Brownfield Register

## Site Location Maps

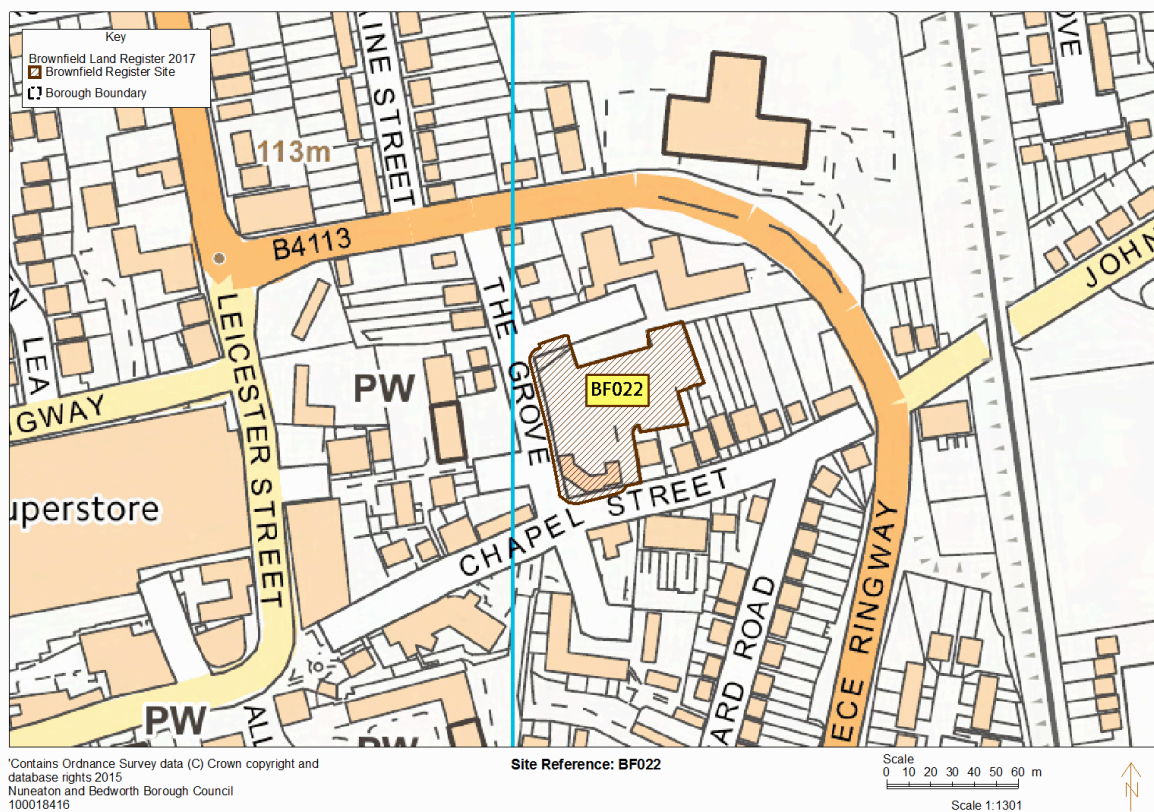
**Site Ref:** BF022

**Site Name:** Chapel Street, Bedworth

**Coordinate Reference System:** ETRS89

**GeoX:** -1.470832023

**GeoY:** 52.4815571289



# Nuneaton and Bedworth Borough Council Brownfield Register

## Site Location Maps

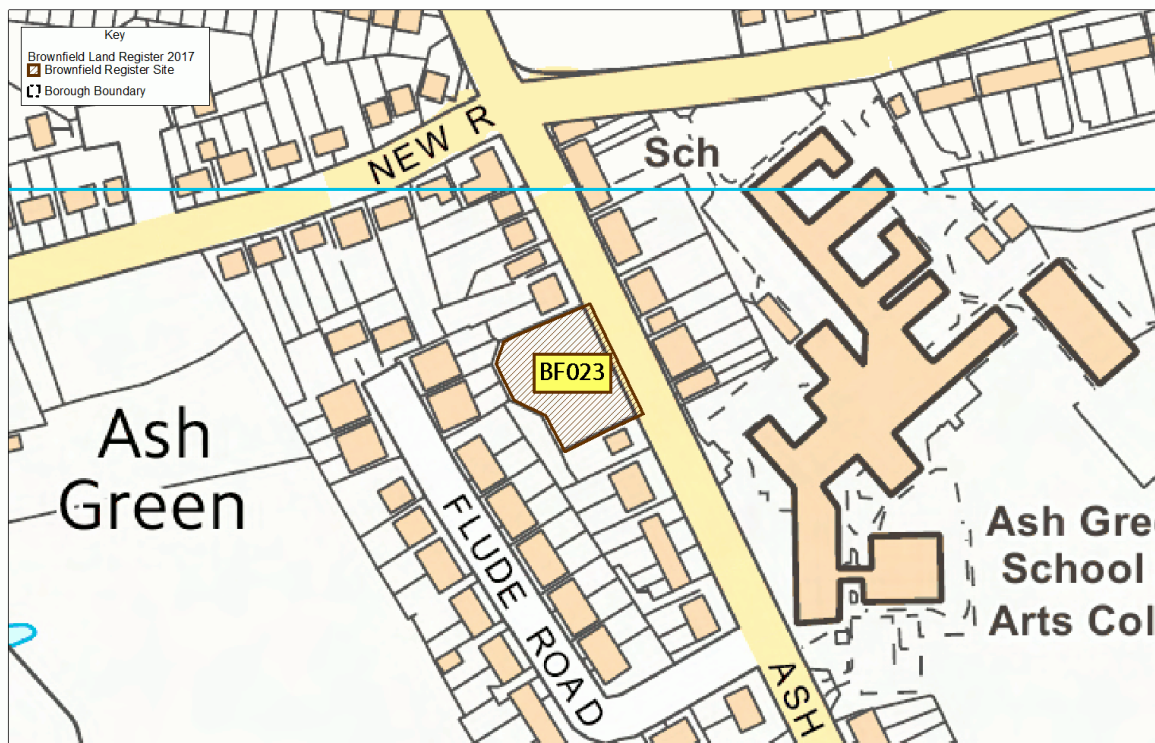
**Site Ref:** BF023

**Site Name:** 15 Ash Green Lane, Exhall

**Coordinate Reference System:** ETRS89

**GeoX:** -1.509650173

**GeoY:** 52.4613345004



\*Contains Ordnance Survey data (C) Crown copyright and database rights 2015  
Nuneaton and Bedworth Borough Council  
100018416

**Site Reference: BF023**

Scale  
0 10 20 30 40 50 60 m  
Scale 1:1041





# Nuneaton and Bedworth Borough Council Brownfield Register

## Site Location Maps

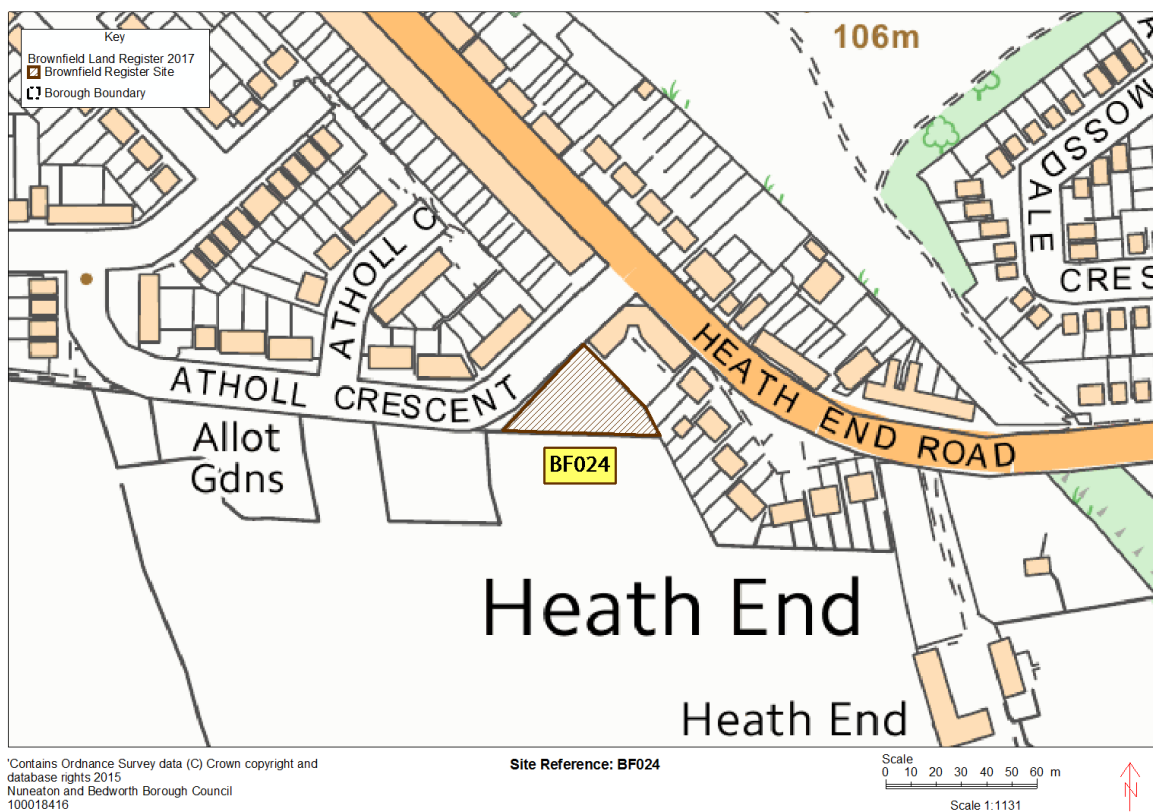
**Site Ref:** BF024

**Site Name:** Land off Atholl Cres, Nuneaton

**Coordinate Reference System:** ETRS89

**GeoX:** -1.4935315888

**GeoY:** 52.5128517088



\*Contains Ordnance Survey data (C) Crown copyright and database rights 2015  
Nuneaton and Bedworth Borough Council  
100018416



# Nuneaton and Bedworth Borough Council Brownfield Register

## Site Location Maps

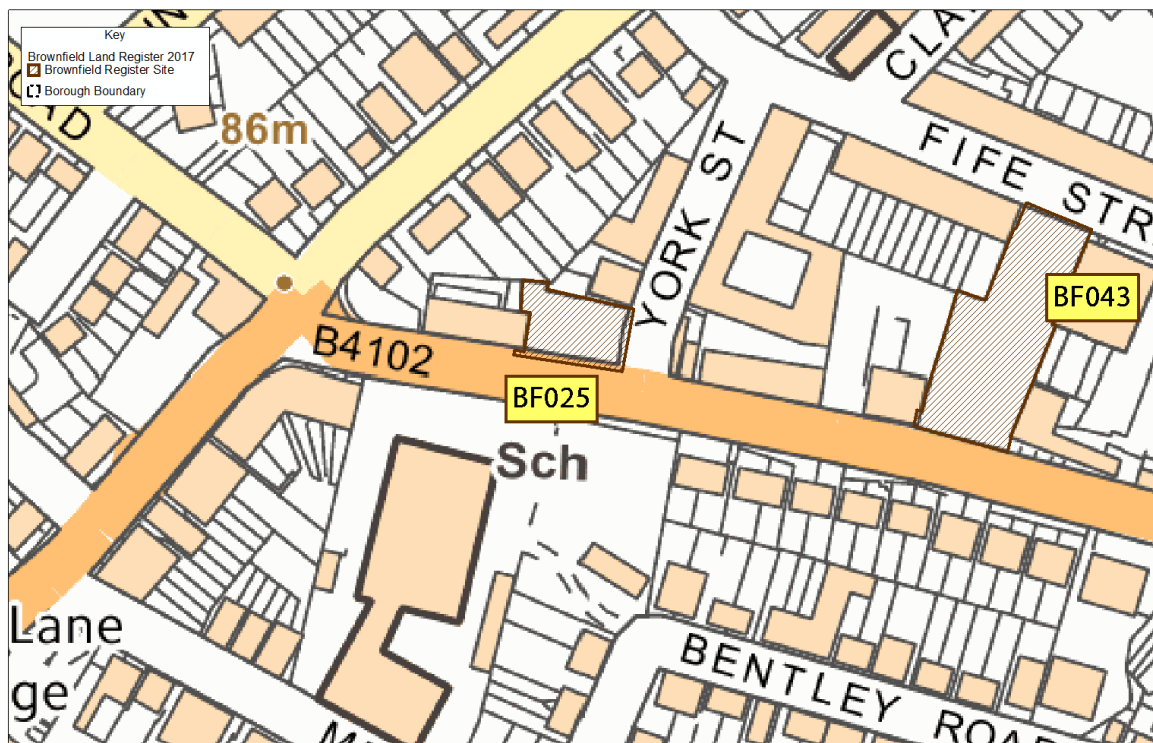
**Site Ref:** BF025

**Site Name:** Queens Rd, 265, Nuneaton

**Coordinate Reference System:** ETRS89

**GeoX:** -1.4808884519

**GeoY:** 52.5228568611



\*Contains Ordnance Survey data (C) Crown copyright and database rights 2015  
Nuneaton and Bedworth Borough Council  
100018416

**Site Reference: BF025**

Scale  
0 8 16 24 32 40 48 m  
Scale 1:871





# Nuneaton and Bedworth Borough Council Brownfield Register

## Site Location Maps

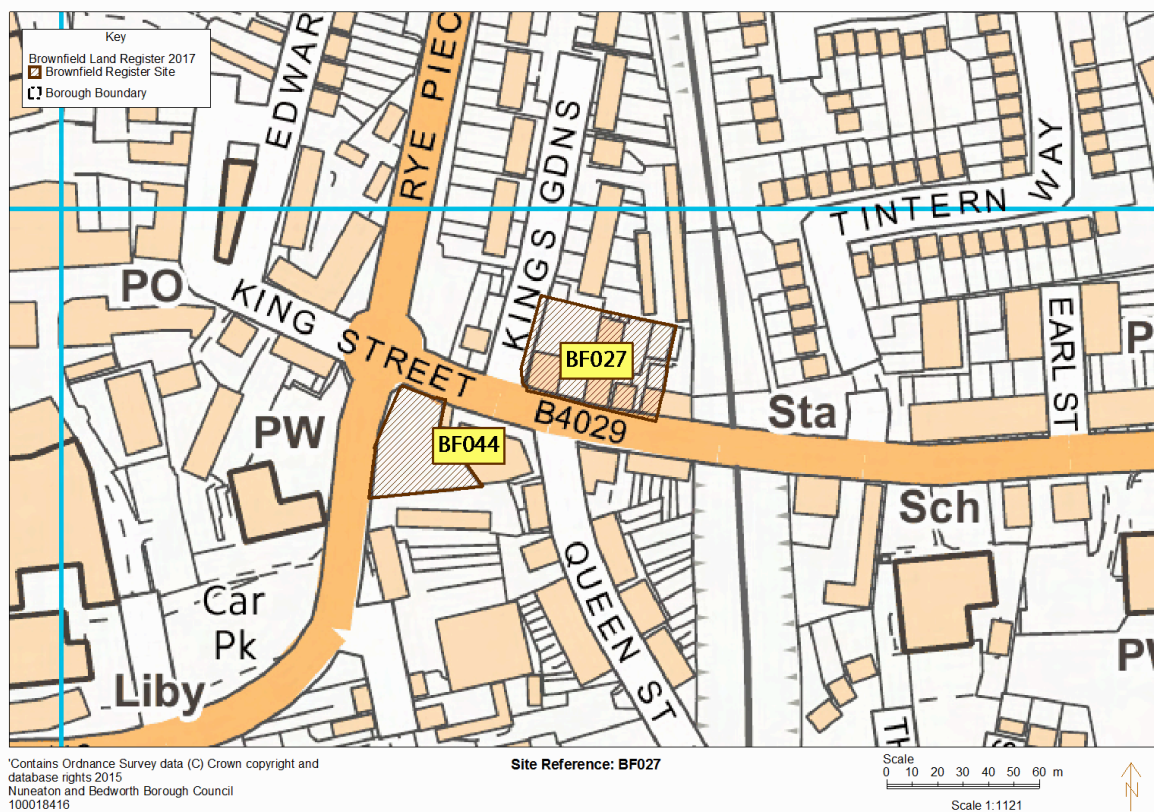
**Site Ref:** BF027

**Site Name:** Site 106a014, (92a) King Street, Bedworth

**Coordinate Reference System:** ETRS89

**GeoX:** -1.4681082036

**GeoY:** 52.47909065



# Nuneaton and Bedworth Borough Council Brownfield Register

## Site Location Maps

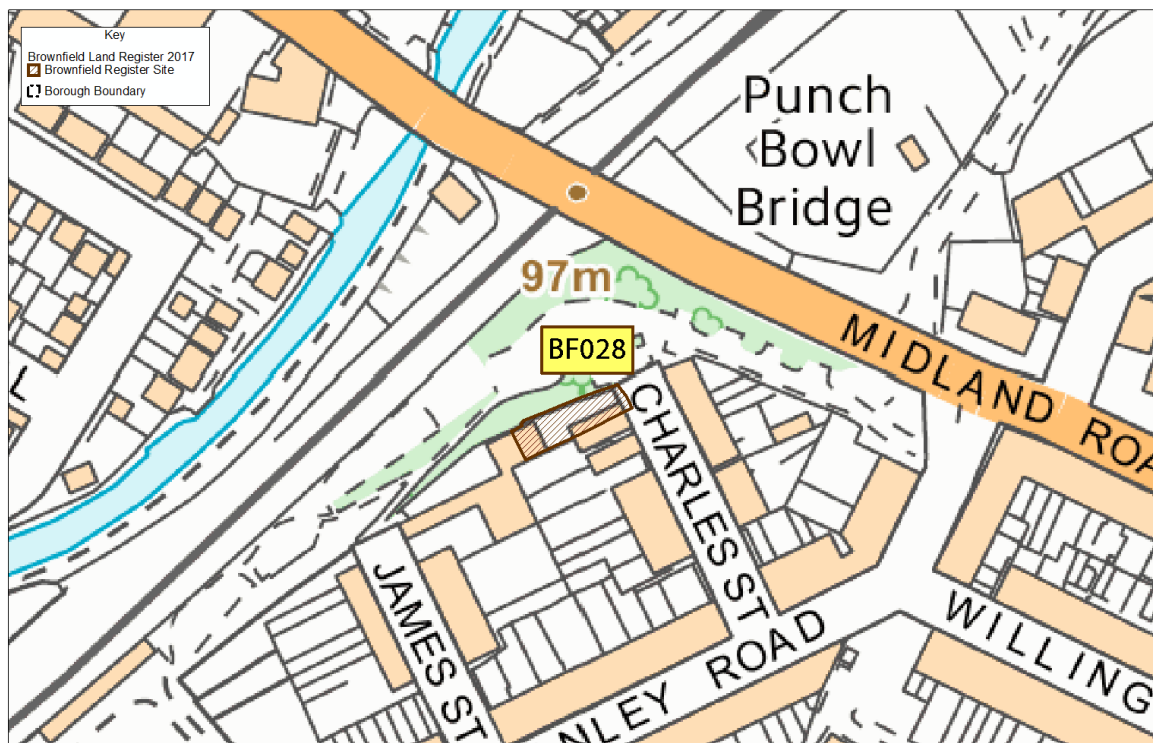
**Site Ref:** BF028

**Site Name:** 24 Charles Street, Nuneaton

**Coordinate Reference System:** ETRS89

**GeoX:** -1.480114944

**GeoY:** 52.5284452479



\*Contains Ordnance Survey data (C) Crown copyright and database rights 2015  
Nuneaton and Bedworth Borough Council  
100018416

**Site Reference: BF028**

Scale  
0 8 16 24 32 40 48 m  
Scale 1:871



# Nuneaton and Bedworth Borough Council Brownfield Register

## Site Location Maps

**DEC 2019: SITE HAS BEEN REMOVED AS HAS BEEN IMPLEMENTED**

**EndDate: 31/03/2019**

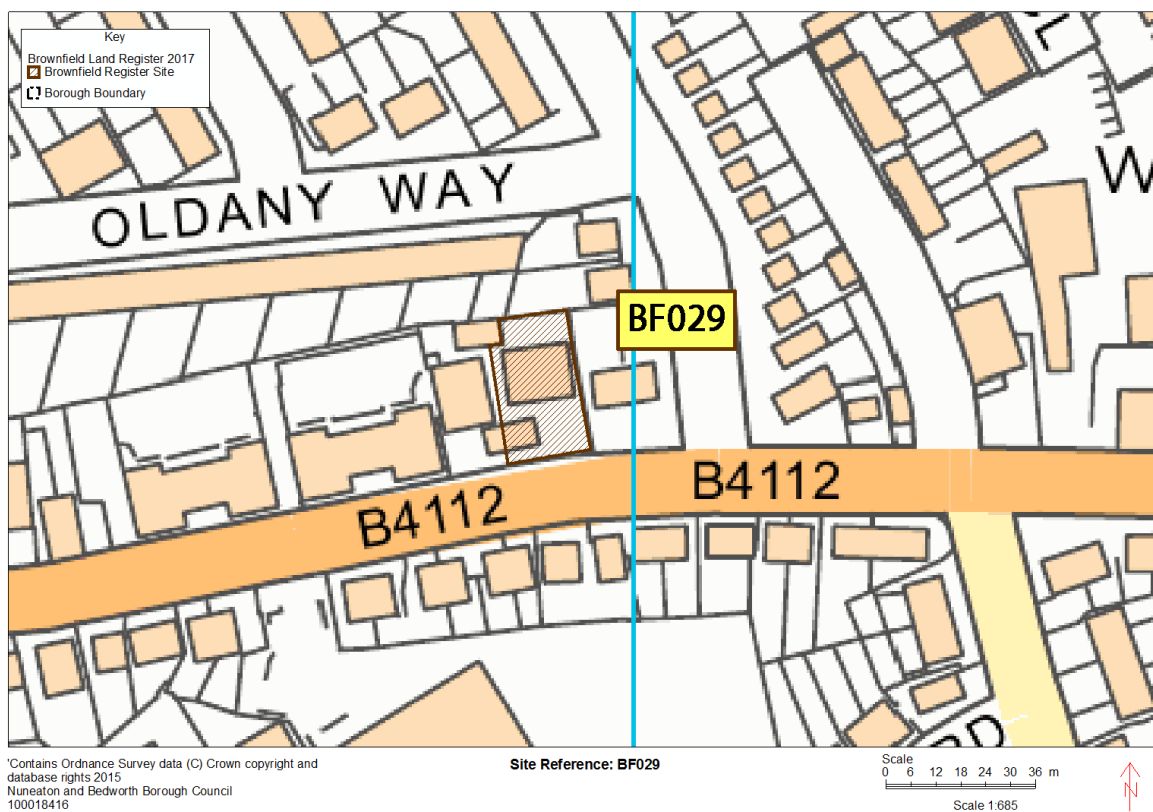
**Site Ref:** BF029

**Site Name:** 225 Heath End Road, Nuneaton

**Coordinate Reference System:** ETRS89

**GeoX:** -1.4860989256

**GeoY:** 52.5133681402





# Nuneaton and Bedworth Borough Council Brownfield Register

## Site Location Maps

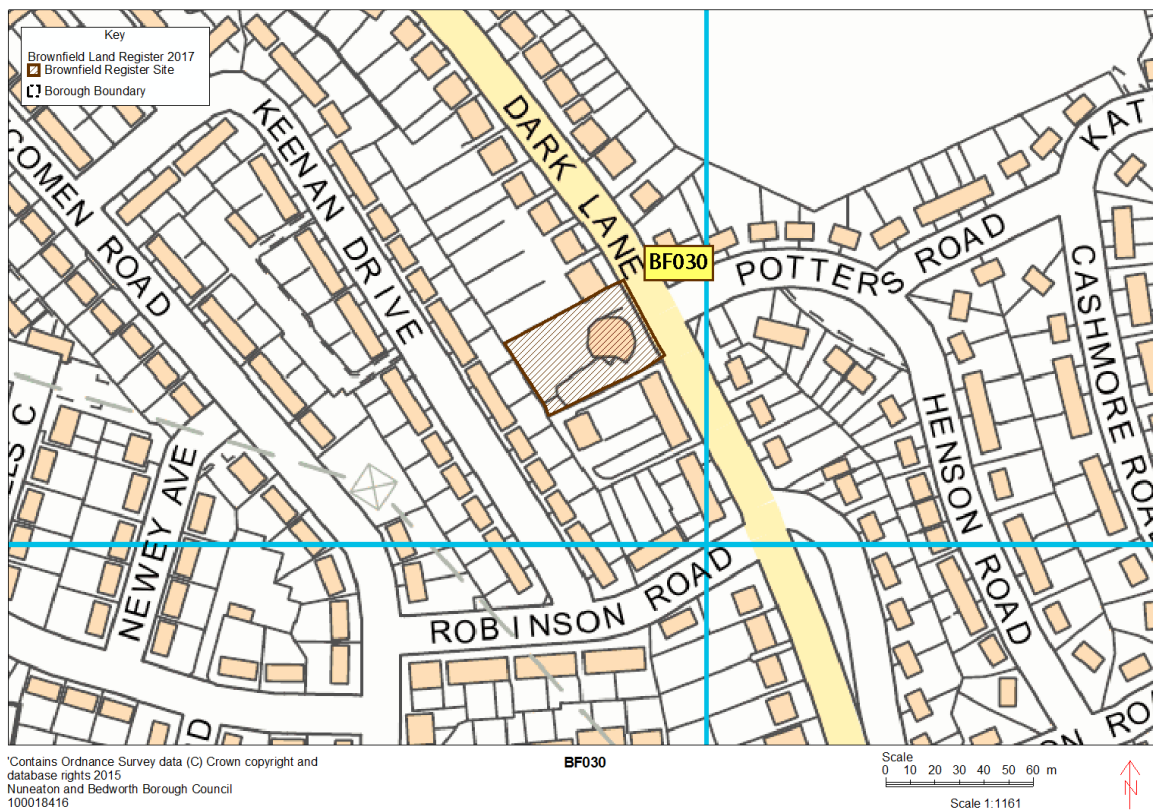
**Site Ref:** BF030

**Site Name:** The Carousel, Dark Lane, Bedworth

**Coordinate Reference System:** ETRS89

**GeoX:** -1.501453944

**GeoY:** 52.4716479664



# Nuneaton and Bedworth Borough Council Brownfield Register

## Site Location Maps

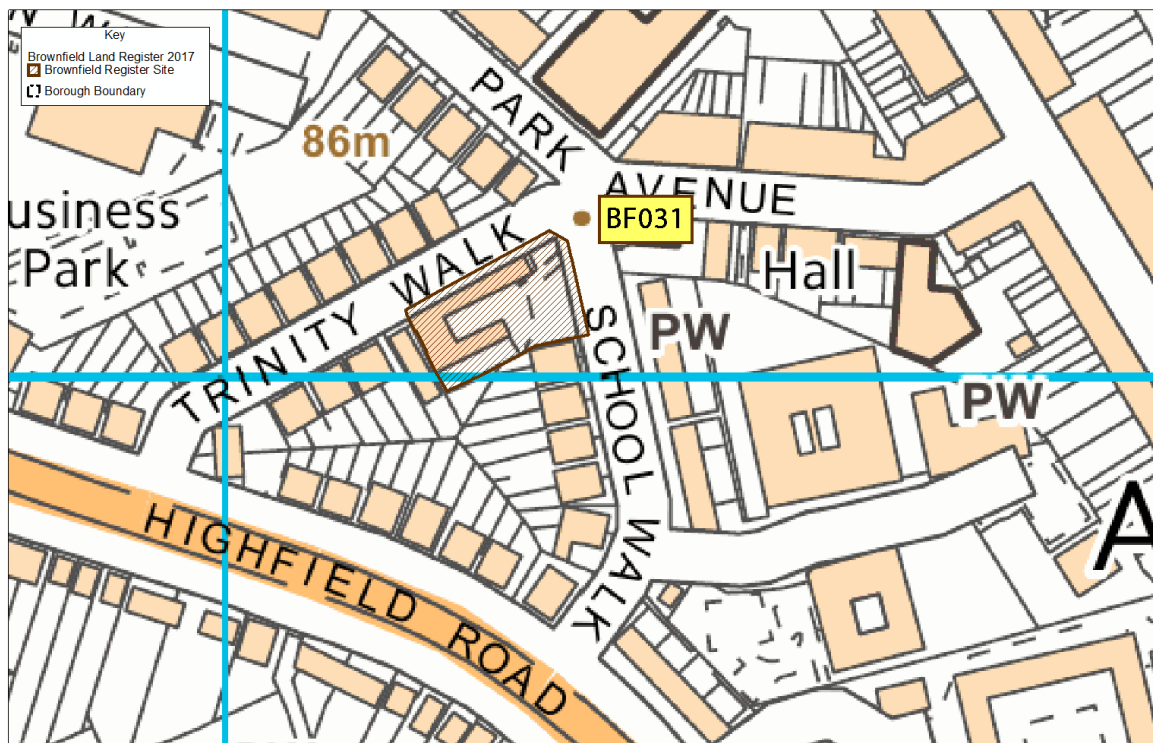
**Site Ref:** BF031

**Site Name:** Site 52C043 (formerly offices 1A-1D. The Lodge), School Walk, Nuneaton

**Coordinate Reference System:** ETRS89

**GeoX:** -1.4549615335

**GeoY:** 52.5158181637



\*Contains Ordnance Survey data (C) Crown copyright and database rights 2015  
Nuneaton and Bedworth Borough Council  
100018416

**Site Reference: BF031**

Scale  
0 8 16 24 32 40 48 m  
Scale 1:862



# Nuneaton and Bedworth Borough Council Brownfield Register

## Site Location Maps

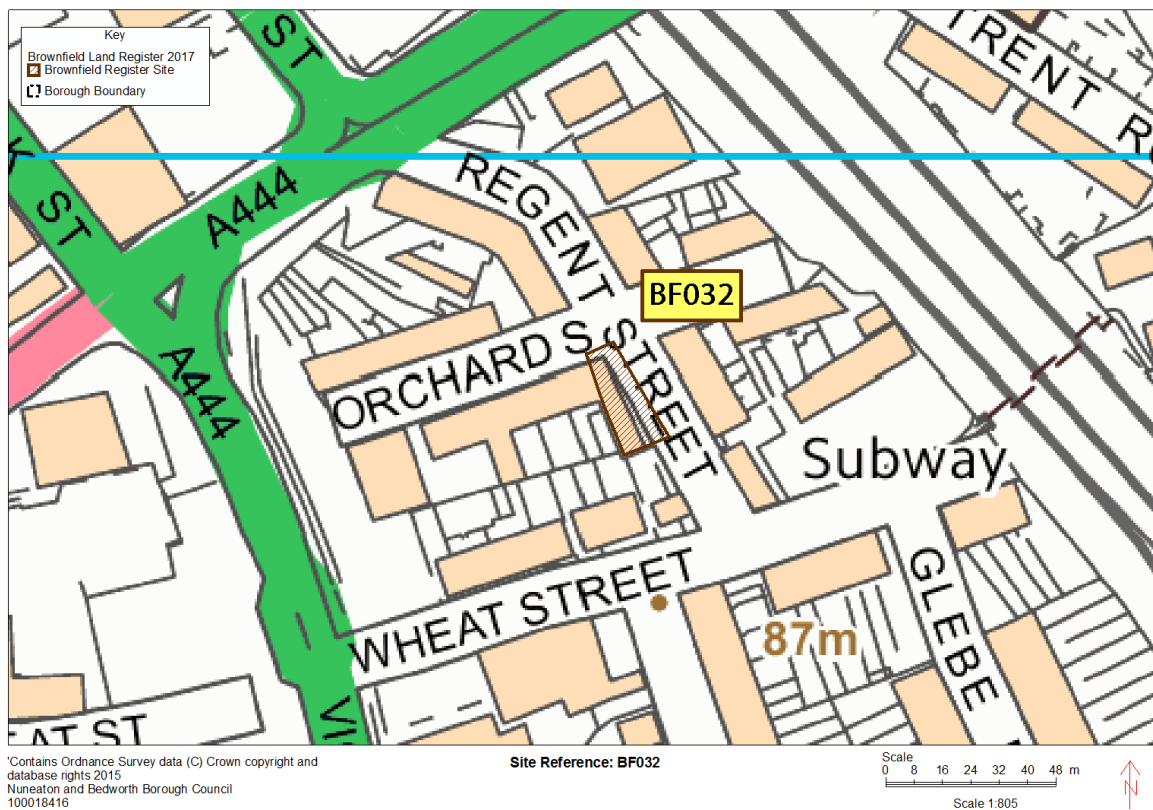
**Site Ref:** BF032

**Site Name:** Site 51B028 - Land and garages, Regent Street, Nuneaton

**Coordinate Reference System:** ETRS89

**GeoX:** -1.4620229755

**GeoY:** 52.5240403283



# Nuneaton and Bedworth Borough Council Brownfield Register

## Site Location Maps

**DEC 2019: SITE HAS BEEN REMOVED AS HAS BEEN IMPLEMENTED**

**EndDate: 31/03/2019**

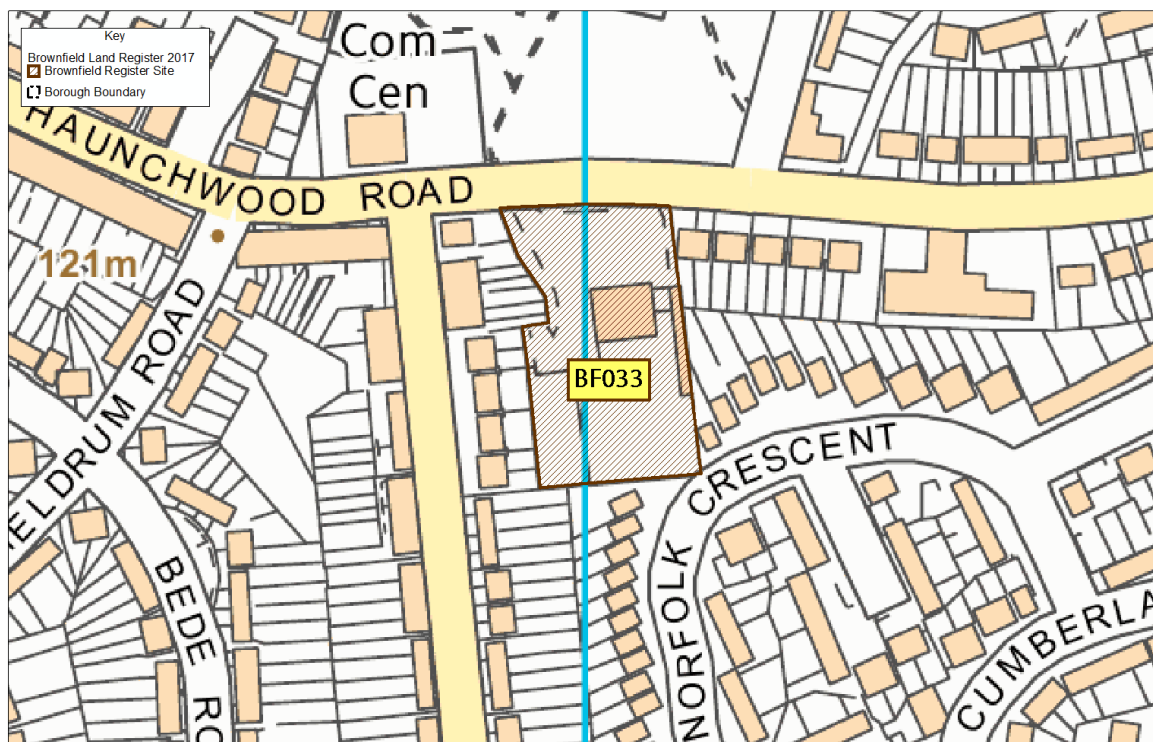
**Site Ref:** BF033

**Site Name:** Cherry Tree, Haunchwood Road, Nuneaton

**Coordinate Reference System:** ETRS89

**GeoX:** -1.5001292119

**GeoY:** 52.5209706803



Contains Ordnance Survey data (C) Crown copyright and database rights 2015  
Nuneaton and Bedworth Borough Council  
100018416

Site Reference: BF033

# Nuneaton and Bedworth Borough Council Brownfield Register

## Site Location Maps

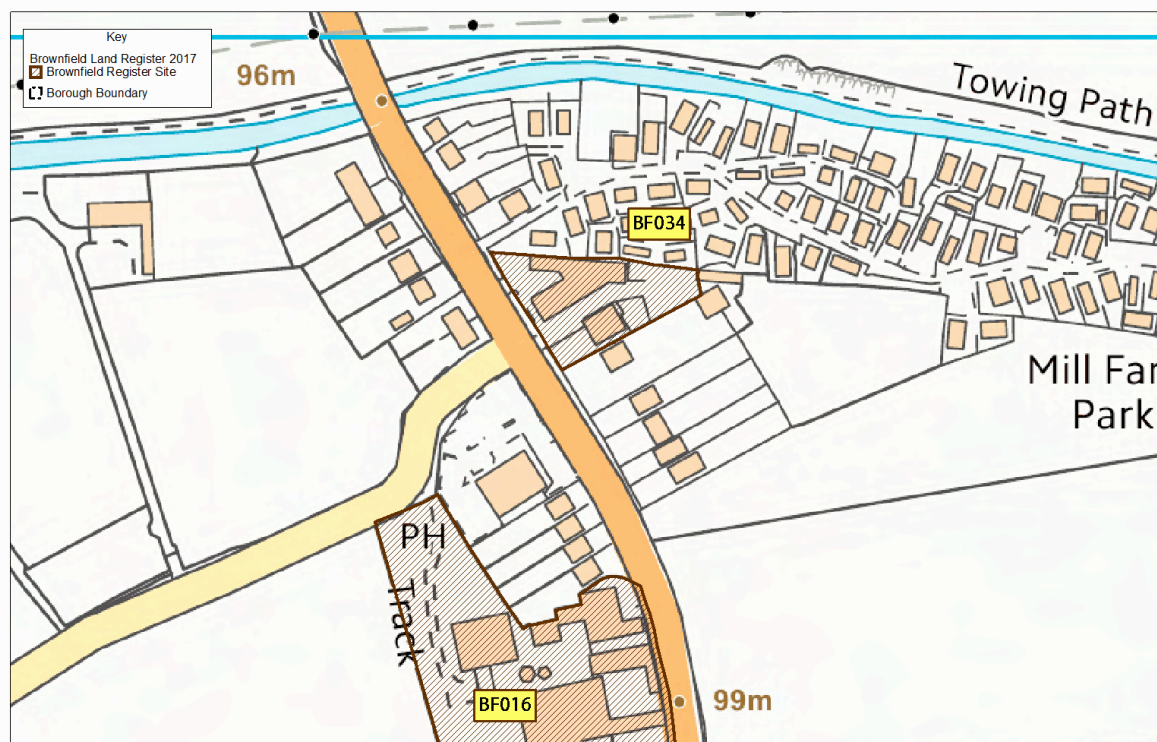
**Site Ref:** BF034

**Site Name:** Corner House Garage, Nuneaton Road, Bulkington

**Coordinate Reference System:** ETRS89

**GeoX:** -1.4326922481

**GeoY:** 52.496564855



\*Contains Ordnance Survey data (C) Crown copyright and database rights 2015  
Nuneaton and Bedworth Borough Council  
100018416

**Site Reference: BF034**

Scale  
0 10 20 30 40 50 60 m  
Scale 1:1296





# Nuneaton and Bedworth Borough Council Brownfield Register

## Site Location Maps

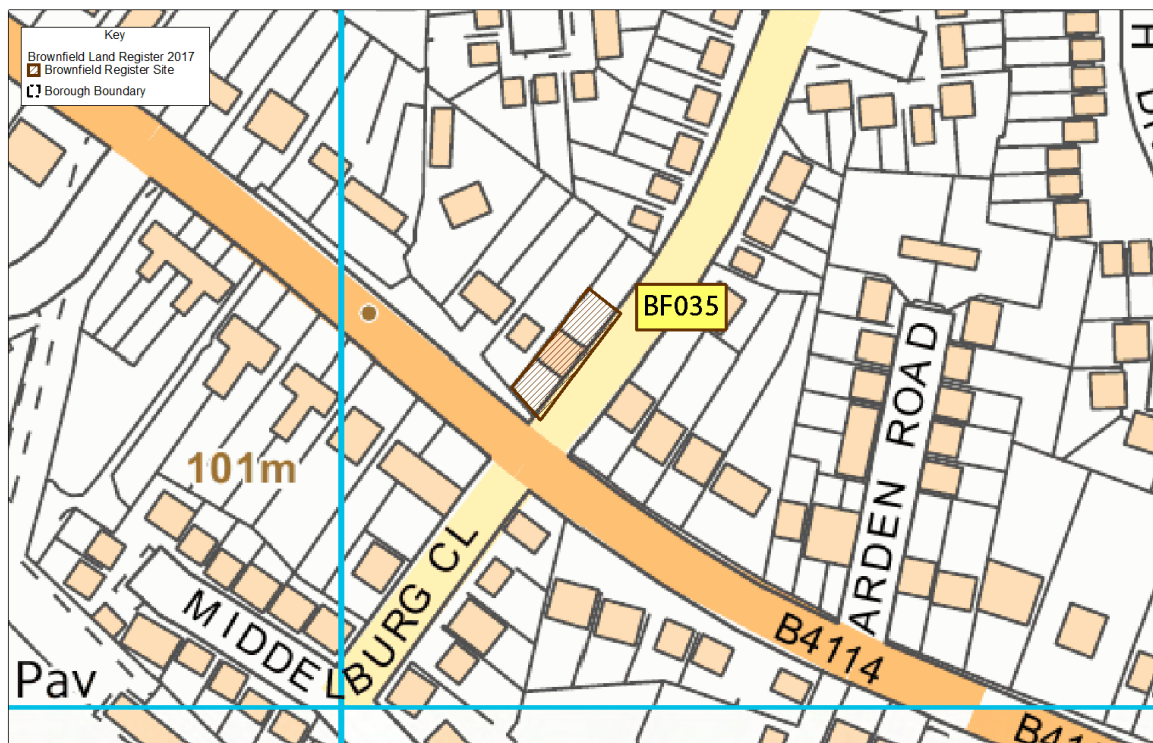
**Site Ref:** BF035

**Site Name:** 120 Lutterworth Road, Nuneaton

**Coordinate Reference System:** ETRS89

**GeoX:** -1.4404914976

**GeoY:** 52.5076057618



\*Contains Ordnance Survey data (C) Crown copyright and database rights 2015  
Nuneaton and Bedworth Borough Council  
100018416

Site Reference: BF035

Scale  
0 8 16 24 32 40 48 m  
Scale 1:892



# Nuneaton and Bedworth Borough Council Brownfield Register

## Site Location Maps

**DEC 2019: SITE HAS BEEN REMOVED AS HAS BEEN IMPLEMENTED**

**EndDate: 31/03/2019**

**Site Ref:** BF036

**Site Name:** Site 27c003: Former Reservoir, Mancetter Road, Nuneaton

**Coordinate Reference System:** ETRS89

**GeoX:** -1.4991956333

**GeoY:** 52.5382454776



Contains Ordnance Survey data (C) Crown copyright and database rights 2015  
Nuneaton and Bedworth Borough Council  
100018416

Site Reference: BF036

Scale  
0 10 20 30 40 50 60 m  
Scale 1:1216



# Nuneaton and Bedworth Borough Council Brownfield Register

## Site Location Maps

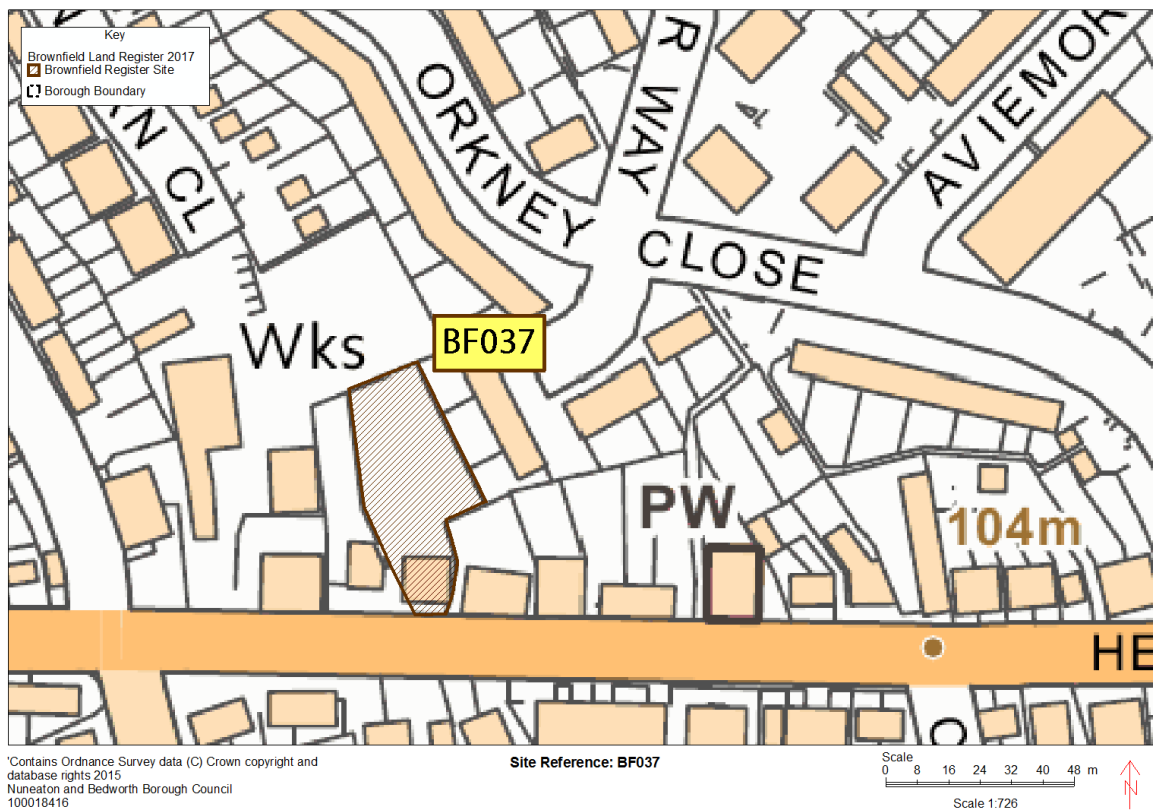
**Site Ref:** BF037

**Site Name:** 187 Heath End Road, Nuneaton

**Coordinate Reference System:** ETRS89

**GeoX:** -1.4833594048

**GeoY:** 52.5132573485



# Nuneaton and Bedworth Borough Council Brownfield Register

## Site Location Maps

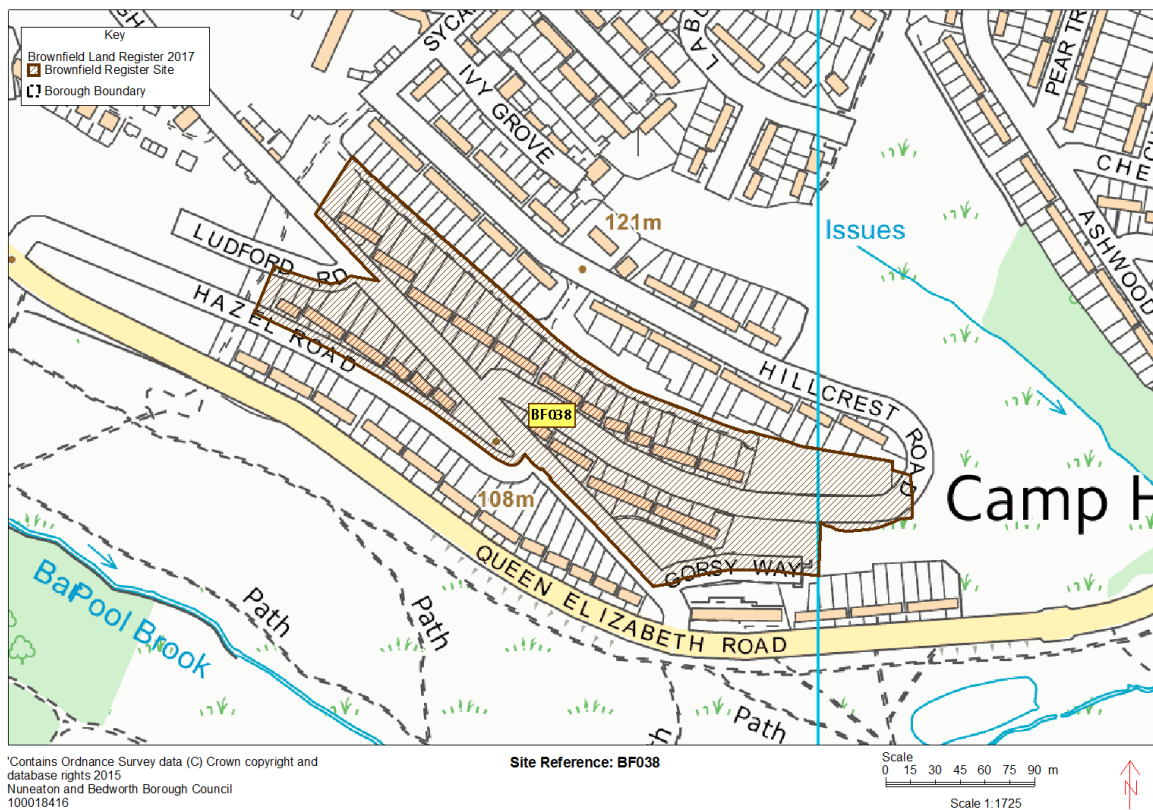
**Site Ref:** BF038

**Site Name:** Camp Hill Phase 3, Nuneaton

**Coordinate Reference System:** ETRS89

**GeoX:** -1.5128147532

**GeoY:** 52.5319732231



# Nuneaton and Bedworth Borough Council Brownfield Register

## Site Location Maps

**Site Ref:** BF039

**Site Name:** Site 51B012: P & C Coils Ltd, Anker Street, Nuneaton, Warwickshire

**Coordinate Reference System:** ETRS89

**GeoX:** -1.4610287252

**GeoY:** 52.5209792089



\*Contains Ordnance Survey data (C) Crown copyright and database rights 2015  
Nuneaton and Bedworth Borough Council  
100018416

**Site Reference: BF039**

Scale  
0 6 12 18 24 30 36 m  
Scale 1:712





# Nuneaton and Bedworth Borough Council Brownfield Register

## Site Location Maps

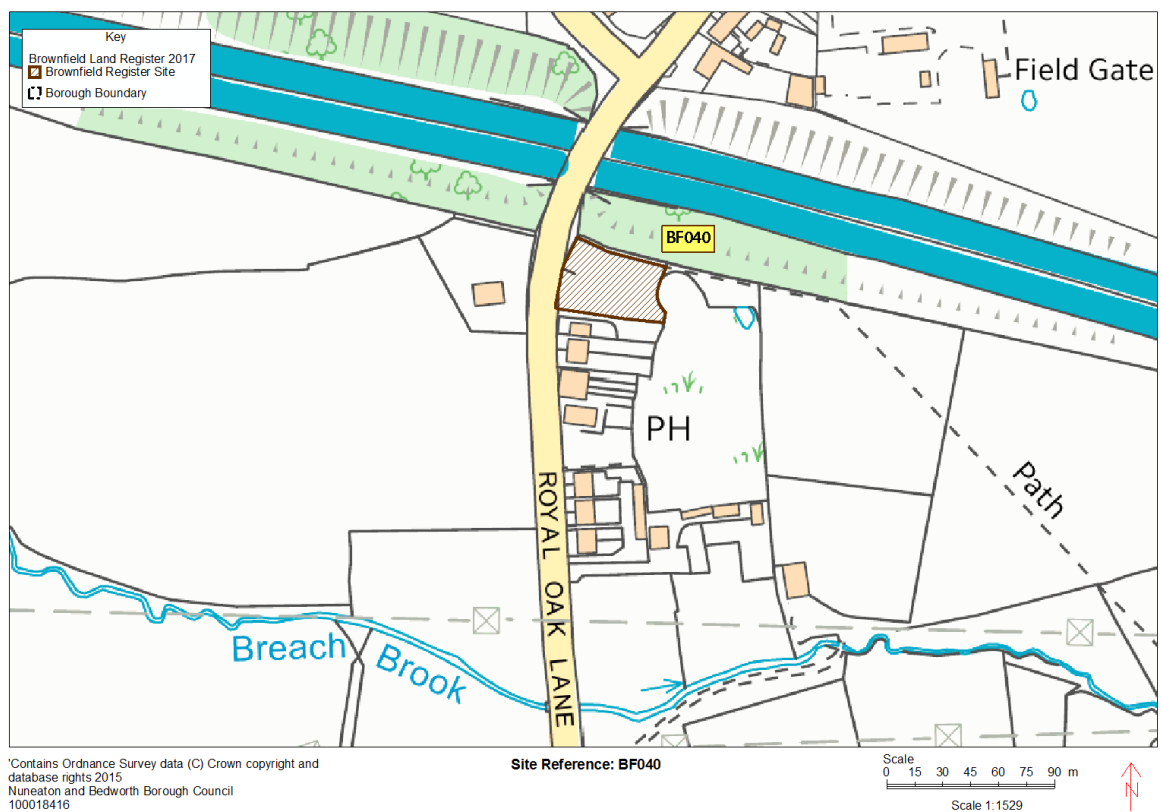
**Site Ref:** BF040

**Site Name:** 2 Royal Oak Lane & 347 Goodyers End Lane, Ash Green

**Coordinate Reference System:** ETRS89

**GeoX:** -1.5104489795

**GeoY:** 52.4662823637



# Nuneaton and Bedworth Borough Council Brownfield Register

## Site Location Maps

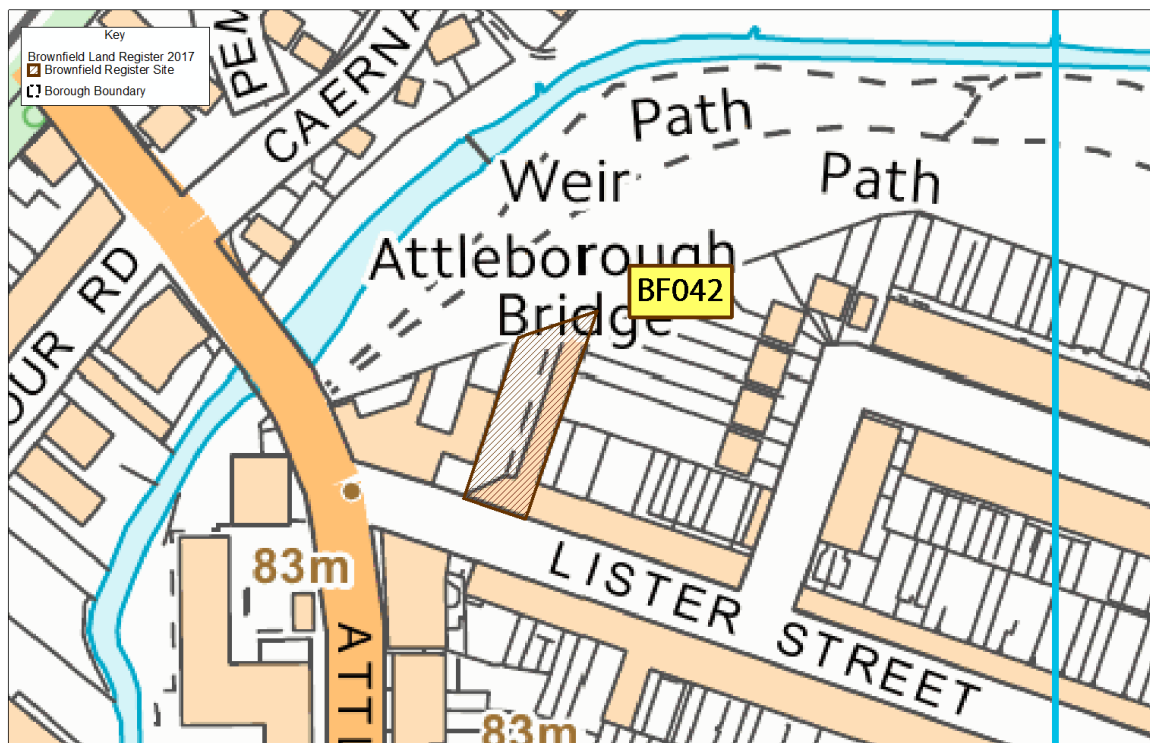
**Site Ref:** BF042

**Site Name:** 12-18 Lister Street, Nuneaton

**Coordinate Reference System:** ETRS89

**GeoX:** -1.4584674631

**GeoY:** 52.5183244702



\*Contains Ordnance Survey data (C) Crown copyright and database rights 2015  
Nuneaton and Bedworth Borough Council  
100018416

**Site Reference: BF042**

Scale  
0 8 16 24 32 40 48 m  
Scale 1:782

# Nuneaton and Bedworth Borough Council Brownfield Register

## Site Location Maps

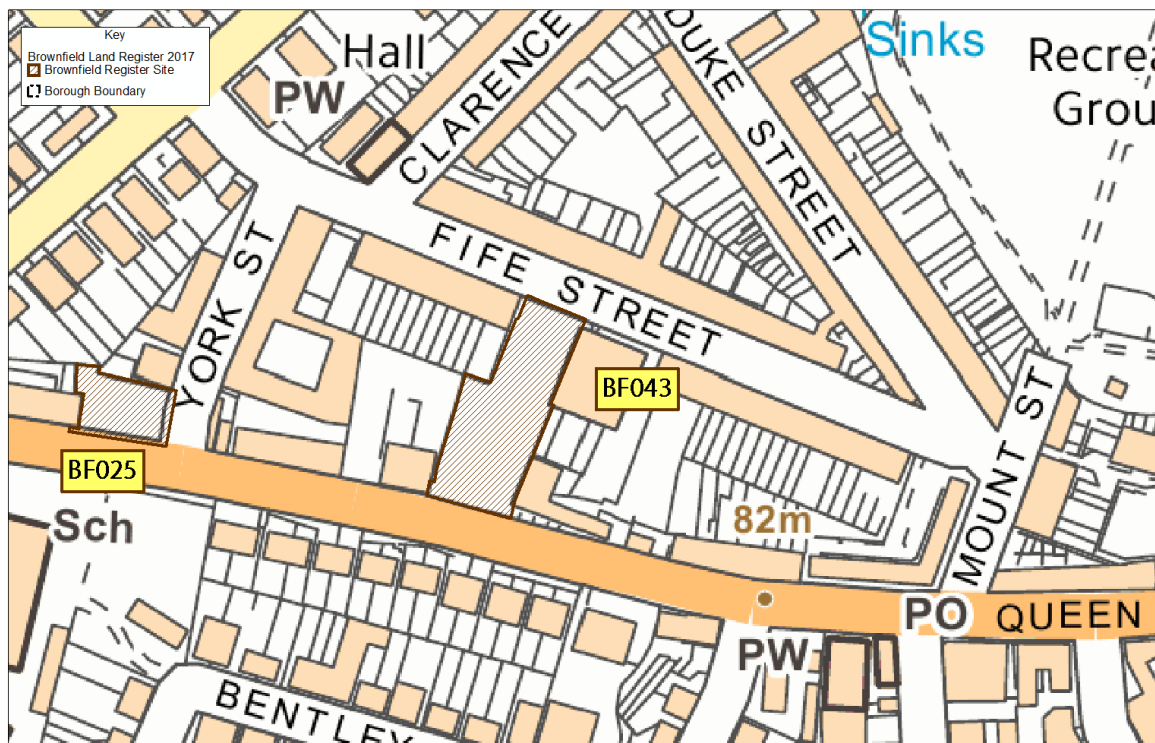
**Site Ref:** BF043

**Site Name:** Queen's Rd, 207-223, Nuneaton

**Coordinate Reference System:** ETRS89

**GeoX:** -1.4790154374

**GeoY:** 52.5229565238



\*Contains Ordnance Survey data (C) Crown copyright and database rights 2015  
Nuneaton and Bedworth Borough Council  
100018416

**Site Reference: BF043**

Scale  
0 10 20 30 40 50 60 m  
Scale 1:974

# Nuneaton and Bedworth Borough Council Brownfield Register

## Site Location Maps

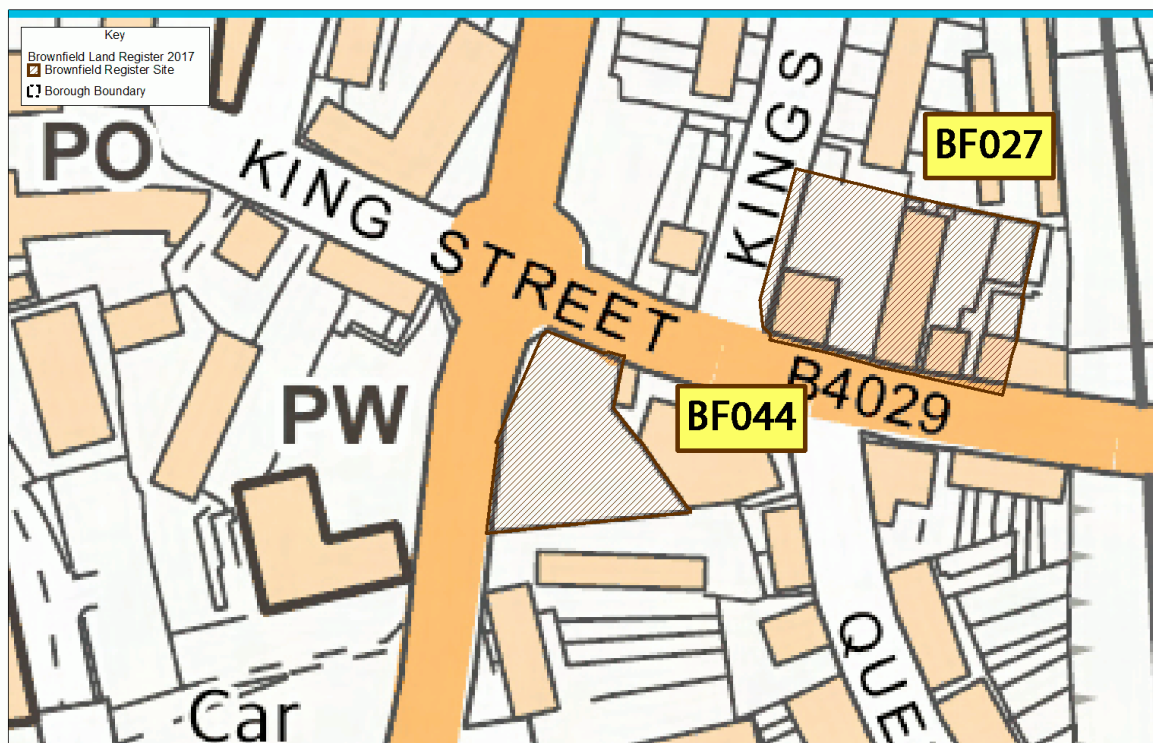
**Site Ref:** BF044

**Site Name:** Former Corner Pin Pub, King St, Bedworth

**Coordinate Reference System:** ETRS89

**GeoX:** -1.4693748543

**GeoY:** 52.4790603684



\*Contains Ordnance Survey data (C) Crown copyright and database rights 2015  
Nuneaton and Bedworth Borough Council  
100018416

**Site Reference: BF044**

Scale  
0 6 12 18 24 30 36 m  
Scale 1:623



# Nuneaton and Bedworth Borough Council Brownfield Register

## Site Location Maps

**Site Ref:** BF045

**Site Name:** Haunchwood Rd, 116-120, Nuneaton

**Coordinate Reference System:** ETRS89

**GeoX:** -1.5038170413

**GeoY:** 52.5219840449





# Nuneaton and Bedworth Borough Council Brownfield Register

## Site Location Maps

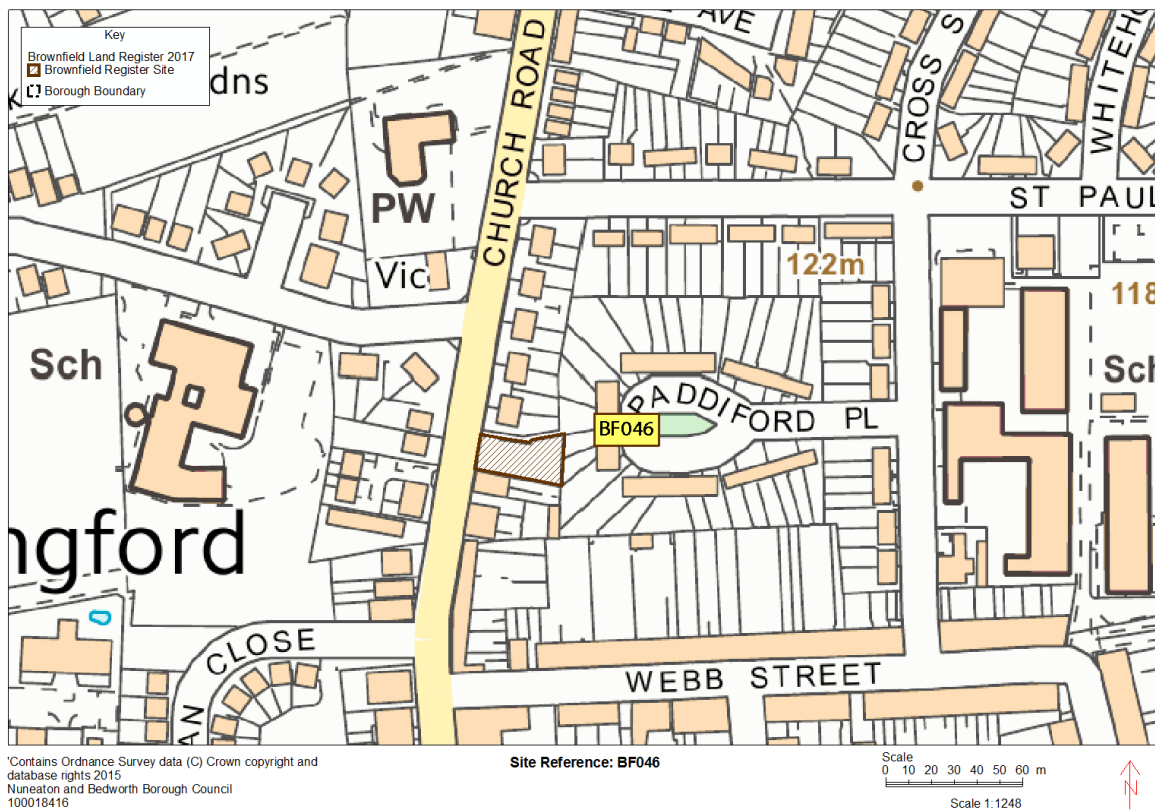
**Site Ref:** BF046

**Site Name:** Site 48C010: Church Rd, between 93 & 99, Nuneaton

**Coordinate Reference System:** ETRS89

**GeoX:** -1.5091941309

**GeoY:** 52.5182395991



# Nuneaton and Bedworth Borough Council Brownfield Register

## Site Location Maps

**DEC 2019: SITE HAS BEEN REMOVED AS HAS BEEN IMPLEMENTED**

**EndDate: 30/11/2019**

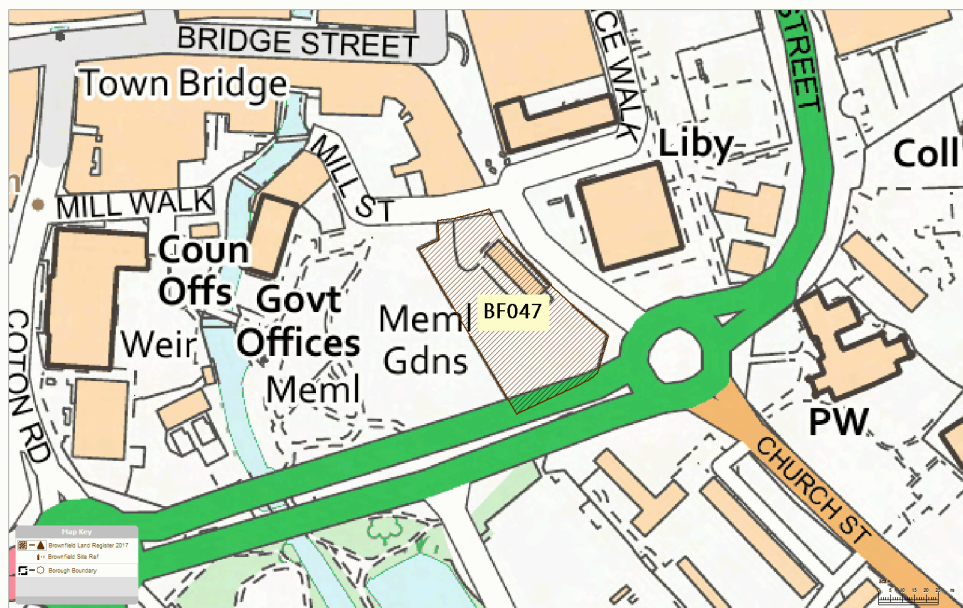
**Site Ref:** BF047

**Site Name:** Site 51A070 - site Church St Mill St Vicarage St, Church Street, Nuneaton

**Coordinate Reference System:** ETRS89

**GeoX:** -1.4647169955

**GeoY:** 52.521885935



Licence No. LA100018416(C)  
Crown copyright. All rights reserved.  
20 December 2018

# Nuneaton and Bedworth Borough Council Brownfield Register

## Site Location Maps

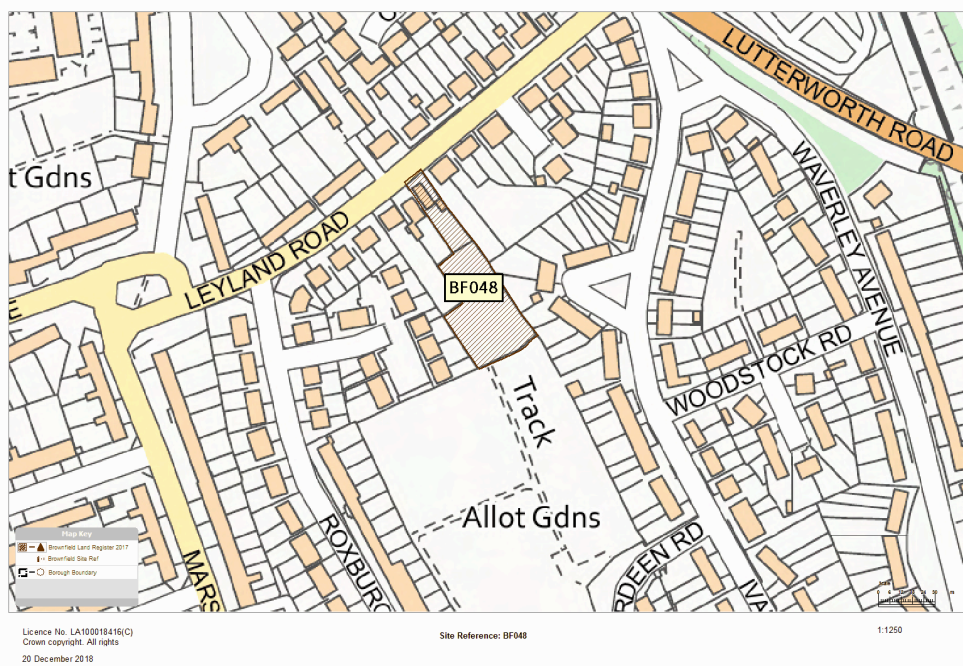
**Site Ref:** BF048

**Site Name:** 34 Leyland Road, Nuneaton

**Coordinate Reference System:** ETRS89

**GeoX:** -1.4514476546

**GeoY:** 52.5104349029



# Nuneaton and Bedworth Borough Council Brownfield Register

## Site Location Maps

**Site Ref:** BF049

**Site Name:** Land of Former Garden Centre, "Site 48a016 Kingswood Road", Kingswood Road, Nuneaton

**Coordinate Reference System:** ETRS89

**GeoX:** -1.514341973

**GeoY:** 52.5218298021





# Nuneaton and Bedworth Borough Council Brownfield Register

## Site Location Maps

**Site Ref:** BF050

**Site Name:** Shepperton Business Park

**Coordinate Reference System:** ETRS89

**GeoX:** -1.4654

**GeoY:** 52.51





# Nuneaton and Bedworth Borough Council Brownfield Register

## Site Location Maps

**Site Ref:** BF051

**Site Name:** Willow Grange

**Coordinate Reference System:** ETRS89

**GeoX:** -1.4142

**GeoY:** 52.47



# Nuneaton and Bedworth Borough Council Brownfield Register

## Site Location Maps

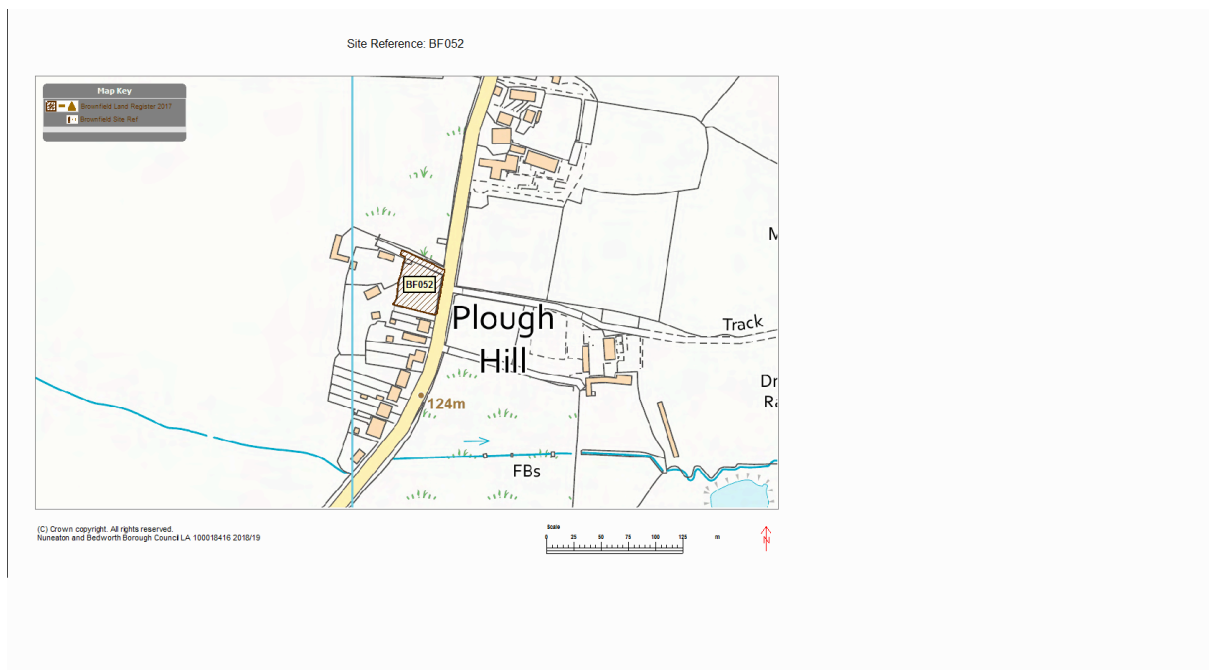
**Site Ref:** BF052

**Site Name:** 203 Plough Hill Road

**Coordinate Reference System:** ETRS89

**GeoX:** -1.5287

**GeoY:** 52.53



# Nuneaton and Bedworth Borough Council Brownfield Register

## Site Location Maps

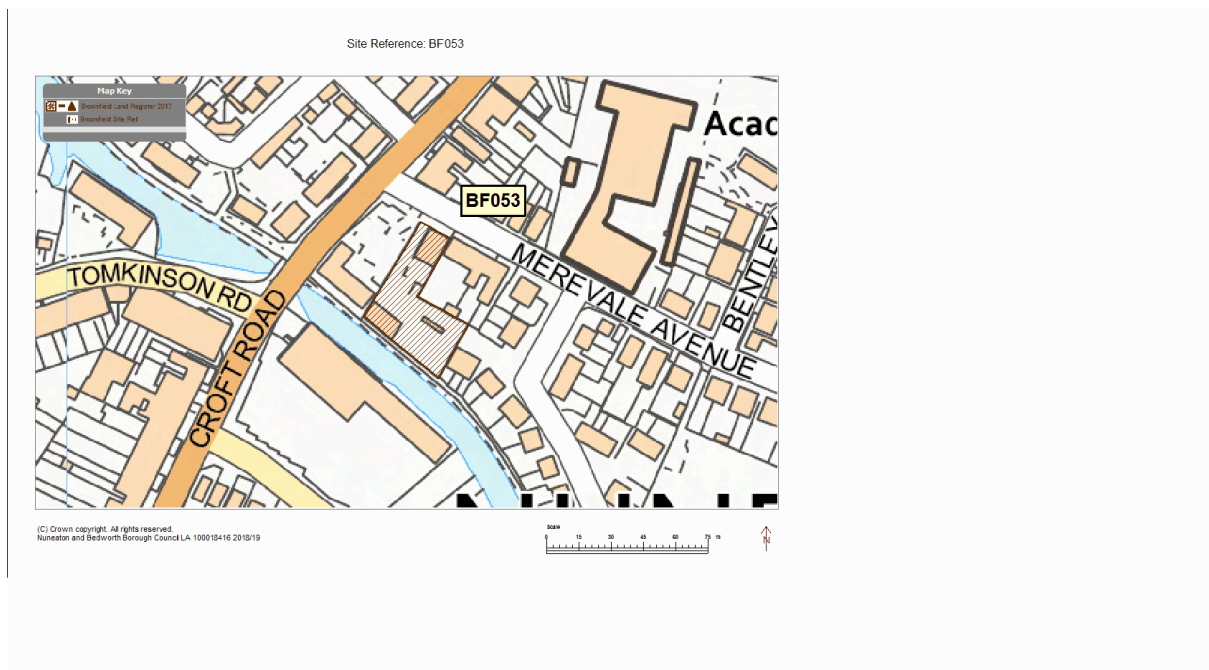
**Site Ref:** BF053

**Site Name:** Site 50a017, Merevale Avenue

**Coordinate Reference System:** ETRS89

**GeoX:** -1.4832

**GeoY:** 52.52



## Nuneaton and Bedworth Borough Council Brownfield Register

### Site Location Maps

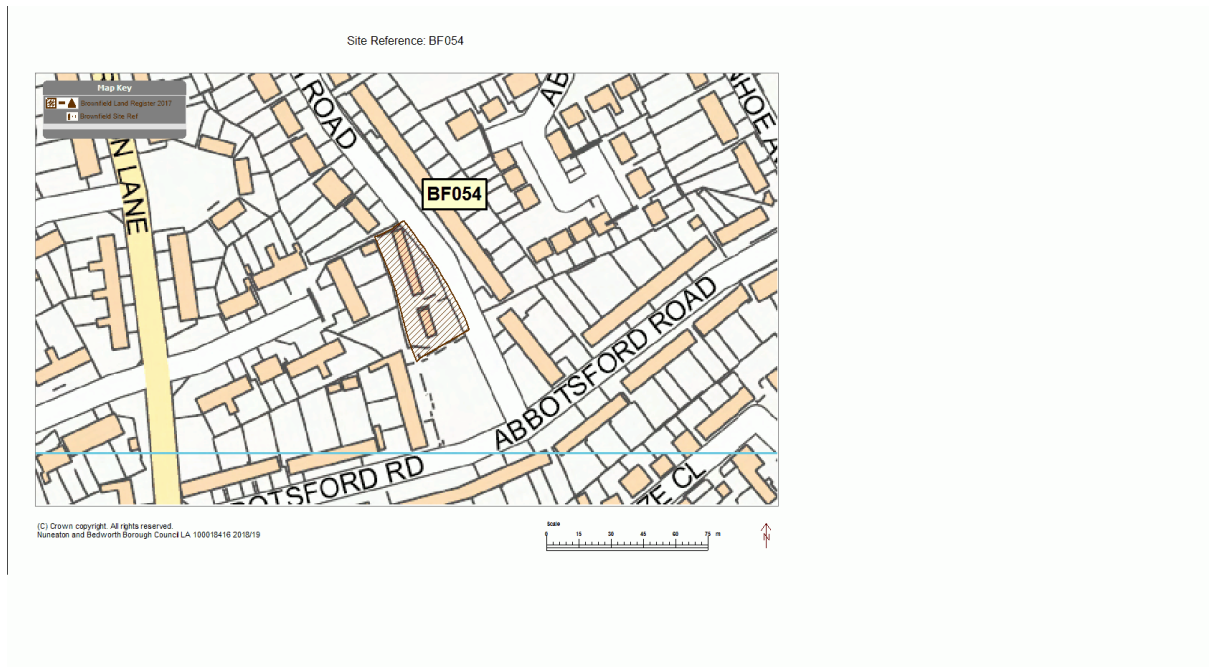
**Site Ref:** BF054

**Site Name:** Site 63C002, Land between 10 and 12 Roxburgh Road

**Coordinate Reference System:** ETRS89

**GeoX:** -1.4511

**GeoY:** 52.50



# Nuneaton and Bedworth Borough Council Brownfield Register

## Site Location Maps

**Site Ref:** BF055

**Site Name:** Milverton House, 43 Lutterworth Road

**Coordinate Reference System:** ETRS89

**GeoX:** -1.4510

**GeoY:** 52.51

