

Nuneaton and Bedworth Borough Council Brownfield Register

Site Location Maps

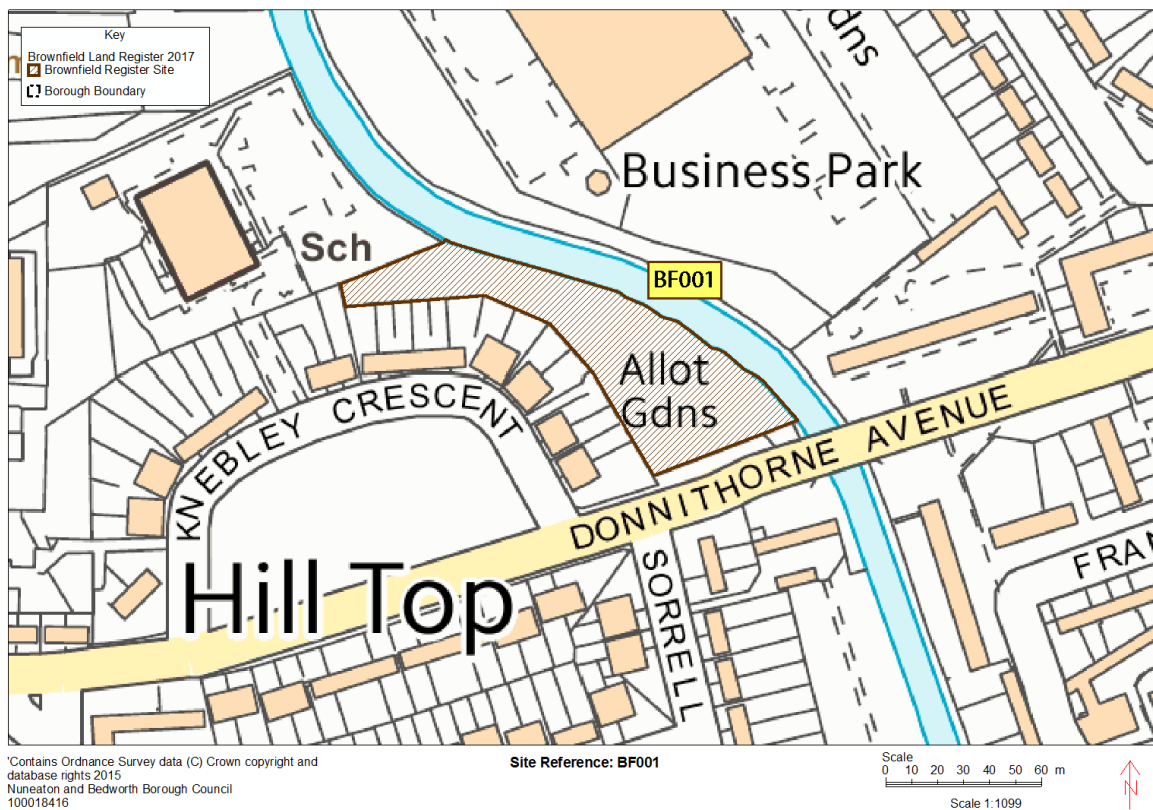
Site Ref: BF001

Site Name: Land at Donnithorne Avenue, Nuneaton

Coordinate Reference System: ETRS89

GeoX: -1.4640398744

GeoY: 52.5085057283



Nuneaton and Bedworth Borough Council Brownfield Register

Site Location Maps

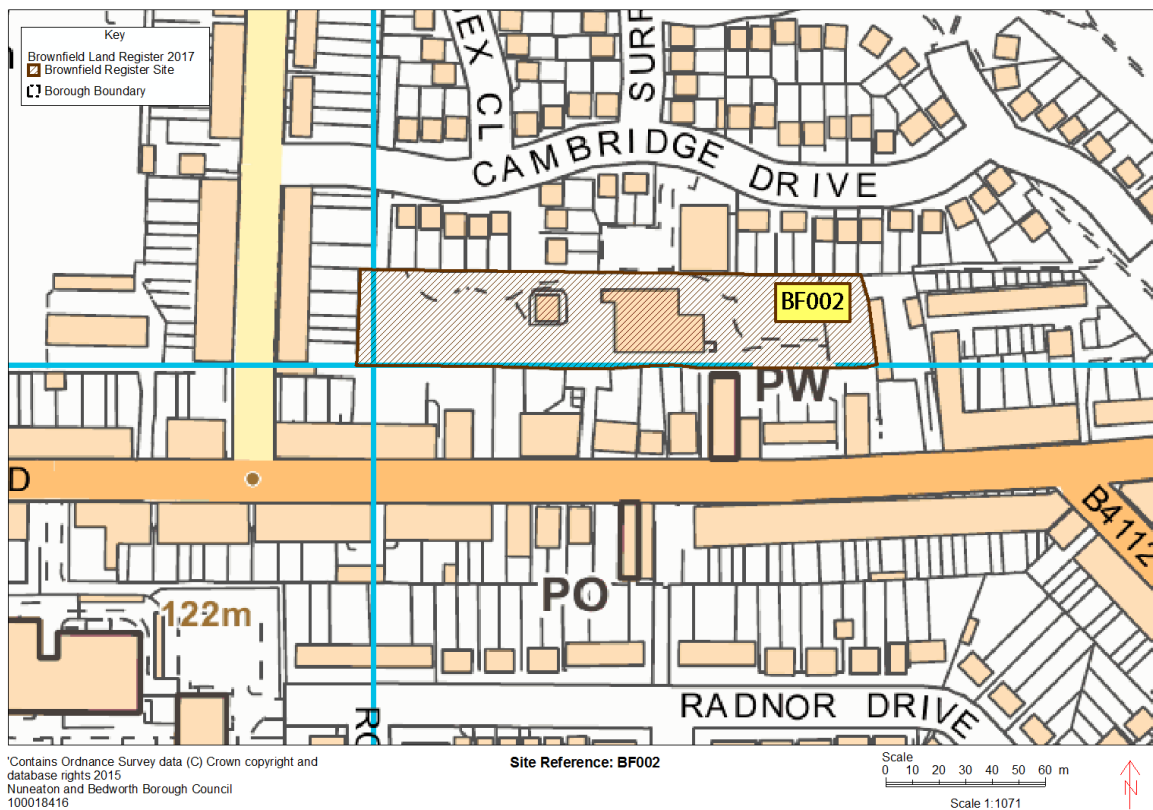
Site Ref: BF002

Site Name: Stockingford Sports & Social Club and Bungalow, Arbury Road, Nuneaton

Coordinate Reference System: ETRS89

GeoX: -1.4989775393

GeoY: 52.522449171



Nuneaton and Bedworth Borough Council Brownfield Register

Site Location Maps

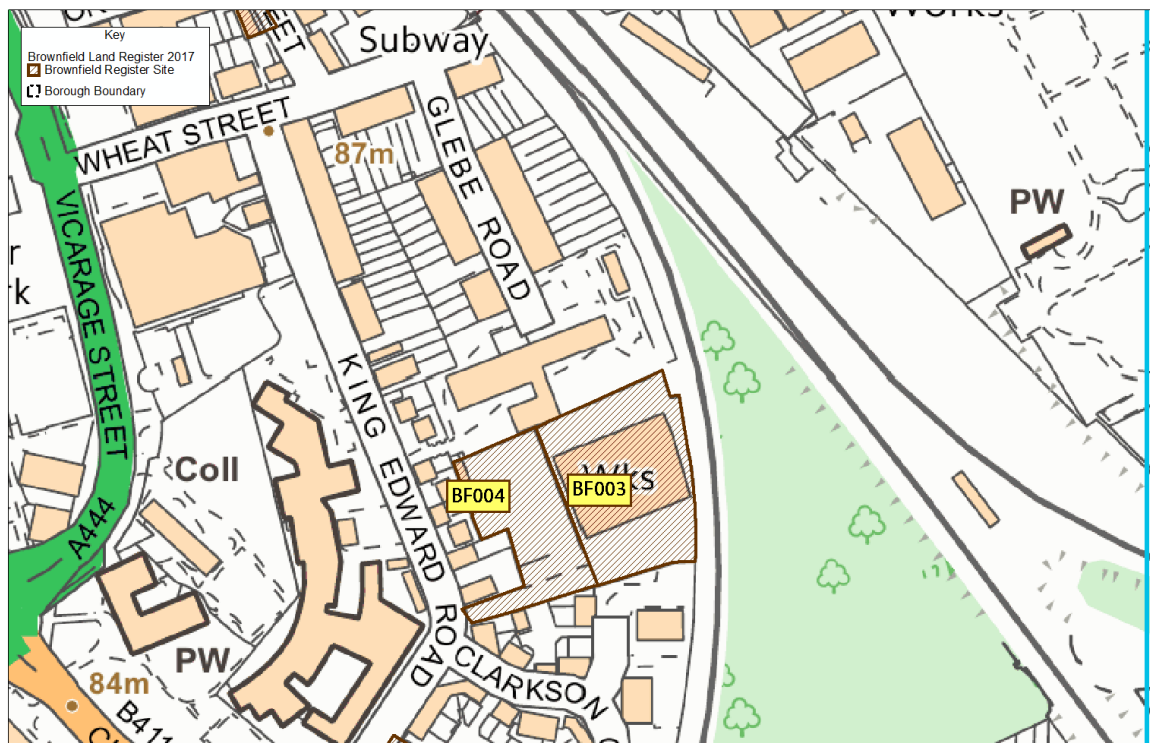
Site Ref: BF003

Site Name: King Edward Road, Nuneaton

Coordinate Reference System: ETRS89

GeoX: -1.4597778682

GeoY: 52.5220253449



*Contains Ordnance Survey data (C) Crown copyright and database rights 2015
Nuneaton and Bedworth Borough Council
100018416

Site Reference: BF003 and BF004

Scale
0 10 20 30 40 50 60 m
Scale 1:1275



Nuneaton and Bedworth Borough Council Brownfield Register

Site Location Maps

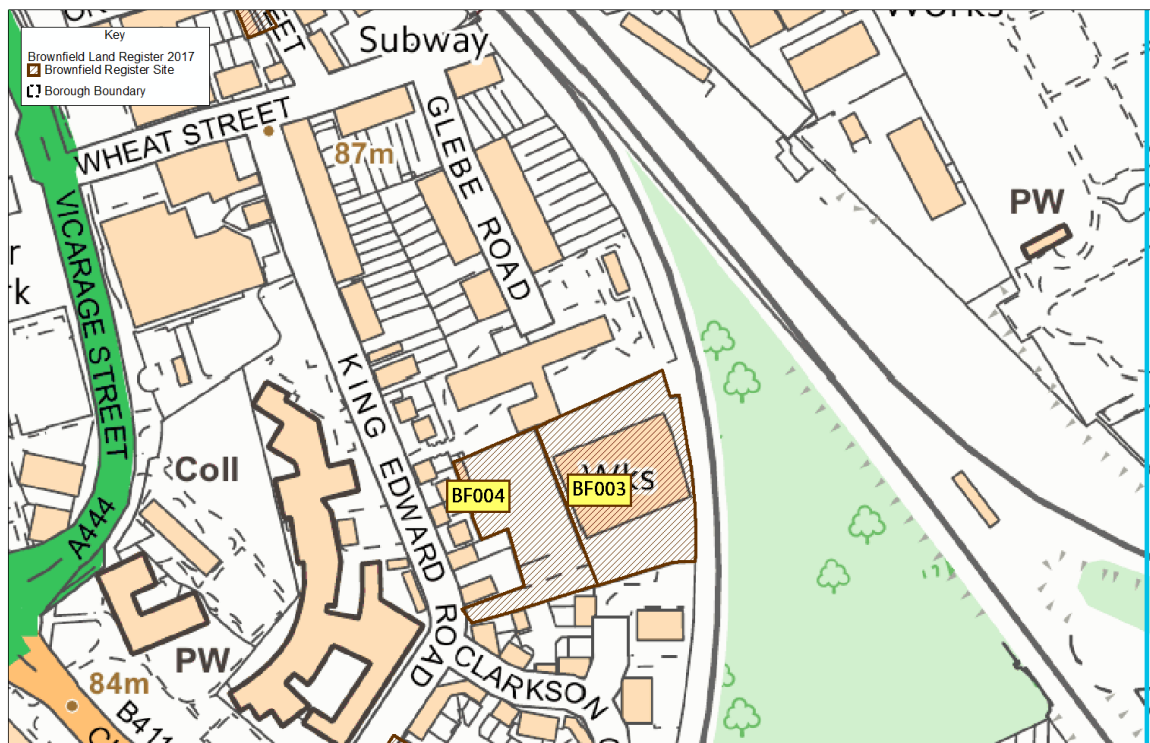
Site Ref: BF004

Site Name: Rear of 68 King Edward Road, Nuneaton

Coordinate Reference System: ETRS89

GeoX: -1.4602207735

GeoY: 52.5219644328



*Contains Ordnance Survey data (C) Crown copyright and database rights 2015
Nuneaton and Bedworth Borough Council
100018416

Site Reference: BF003 and BF004

Scale
0 10 20 30 40 50 60 m
Scale 1:1275



Nuneaton and Bedworth Borough Council Brownfield Register

Site Location Maps

DEC 2021: SITE HAS BEEN DEVELOPED

EndDate: 31/03/2021

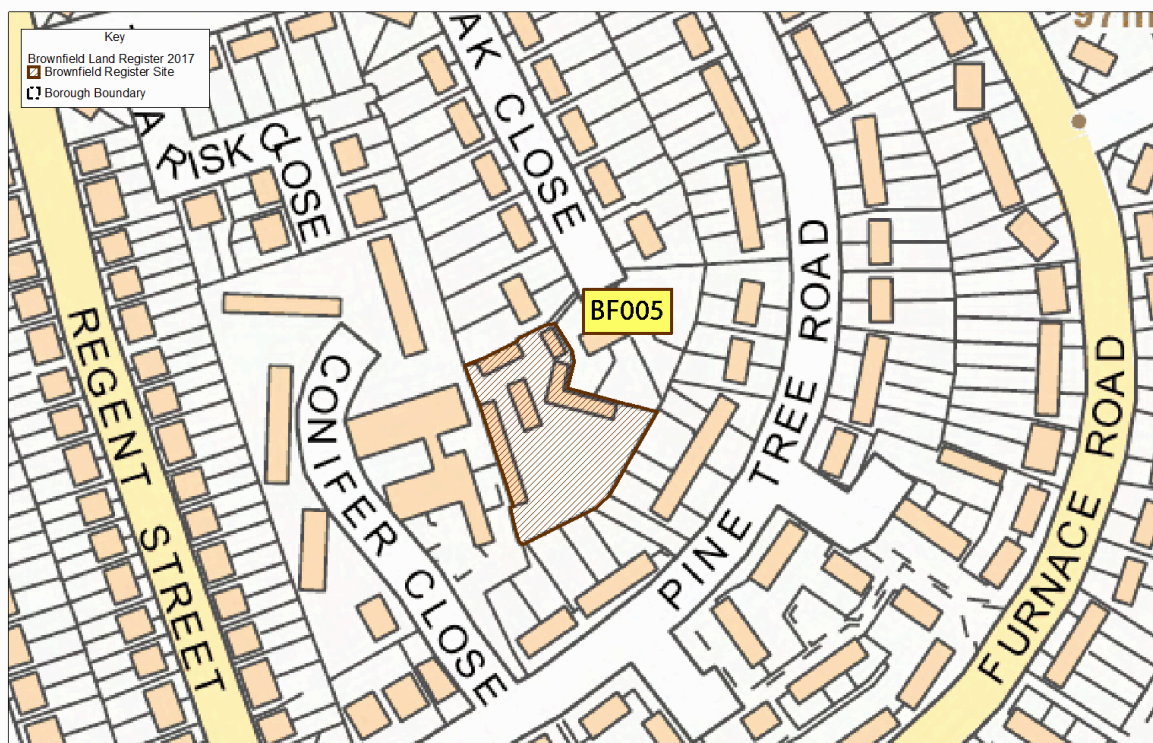
Site Ref: BF005

Site Name: Pine Tree Road, Bedworth

Coordinate Reference System: ETRS89

GeoX: -1.4638042589

GeoY: 52.4855081299



Contains Ordnance Survey data (C) Crown copyright and database rights 2015
Nuneaton and Bedworth Borough Council
100018416

Site Reference: BF005

Scale
0 10 20 30 40 50 60 m
Scale 1:909

Nuneaton and Bedworth Borough Council Brownfield Register

Site Location Maps

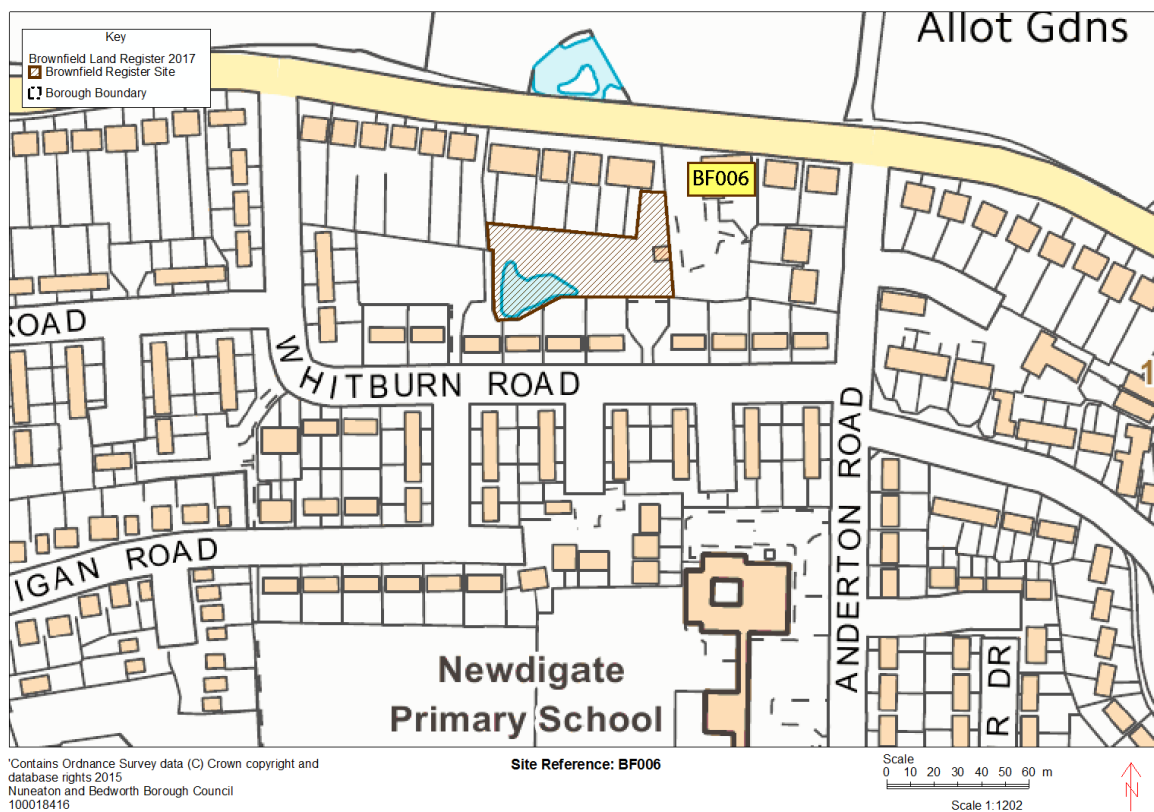
Site Ref: BF006

Site Name: Rear of 25-39 Whitburn Road, Bedworth

Coordinate Reference System: ETRS89

GeoX: -1.5107726239

GeoY: 52.475606415



Nuneaton and Bedworth Borough Council Brownfield Register

Site Location Maps

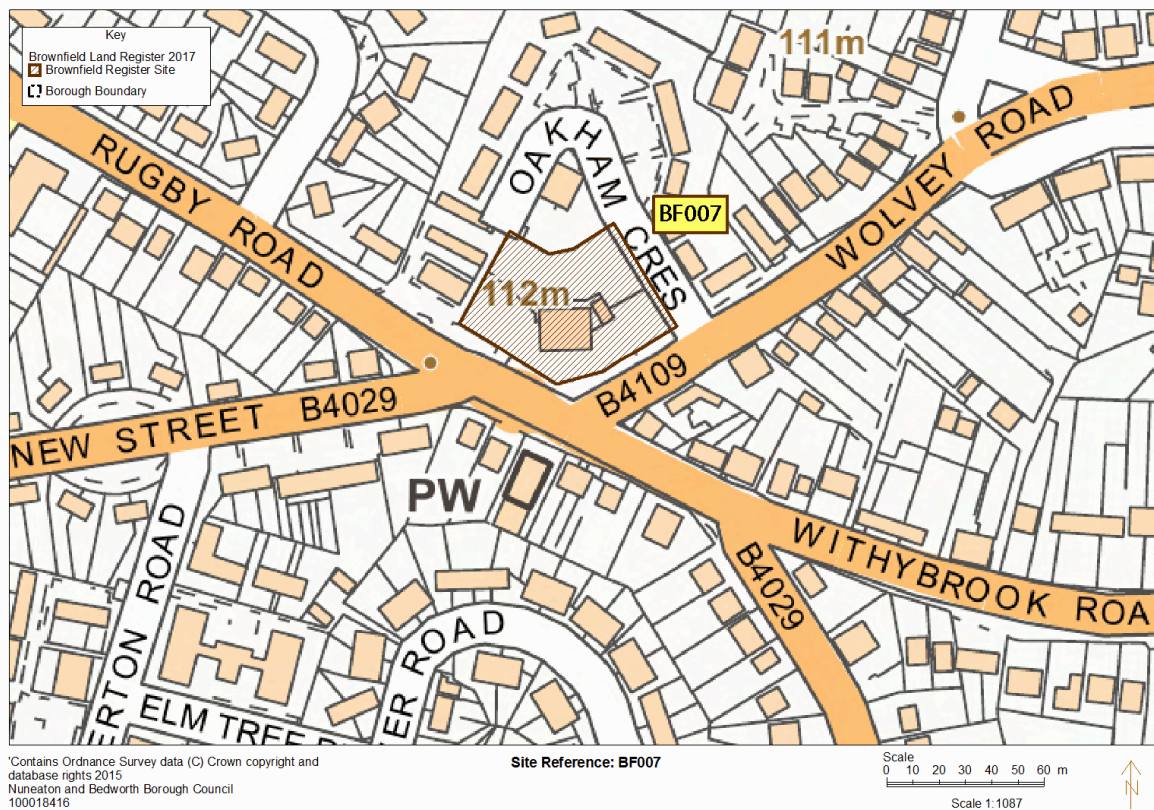
Site Ref: BF007

Site Name: New Inn Public House, Bulkington

Coordinate Reference System: ETRS89

GeoX: -1.4173438525

GeoY: 52.4764876975



Nuneaton and Bedworth Borough Council Brownfield Register

Site Location Maps

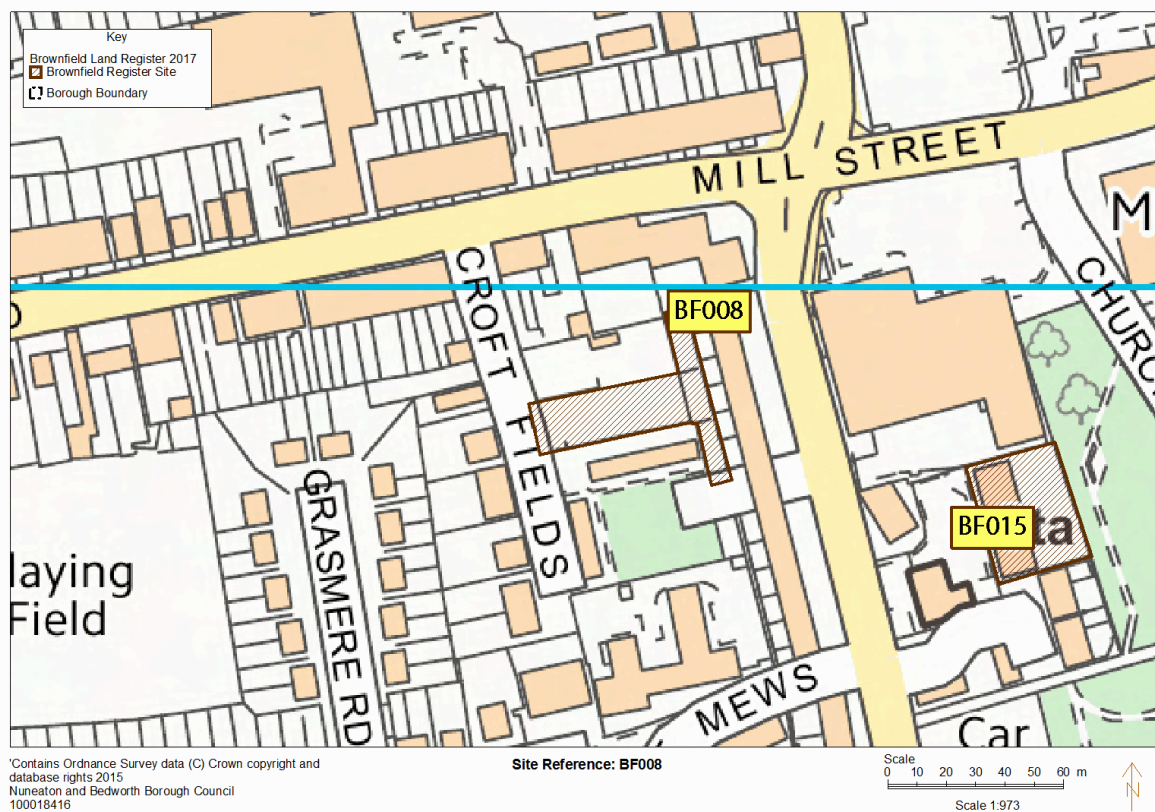
Site Ref: BF008

Site Name: Rear of Park Road flats, Bedworth

Coordinate Reference System: ETRS89

GeoX: -1.4765259736

GeoY: 52.4794697538



Nuneaton and Bedworth Borough Council Brownfield Register

Site Location Maps

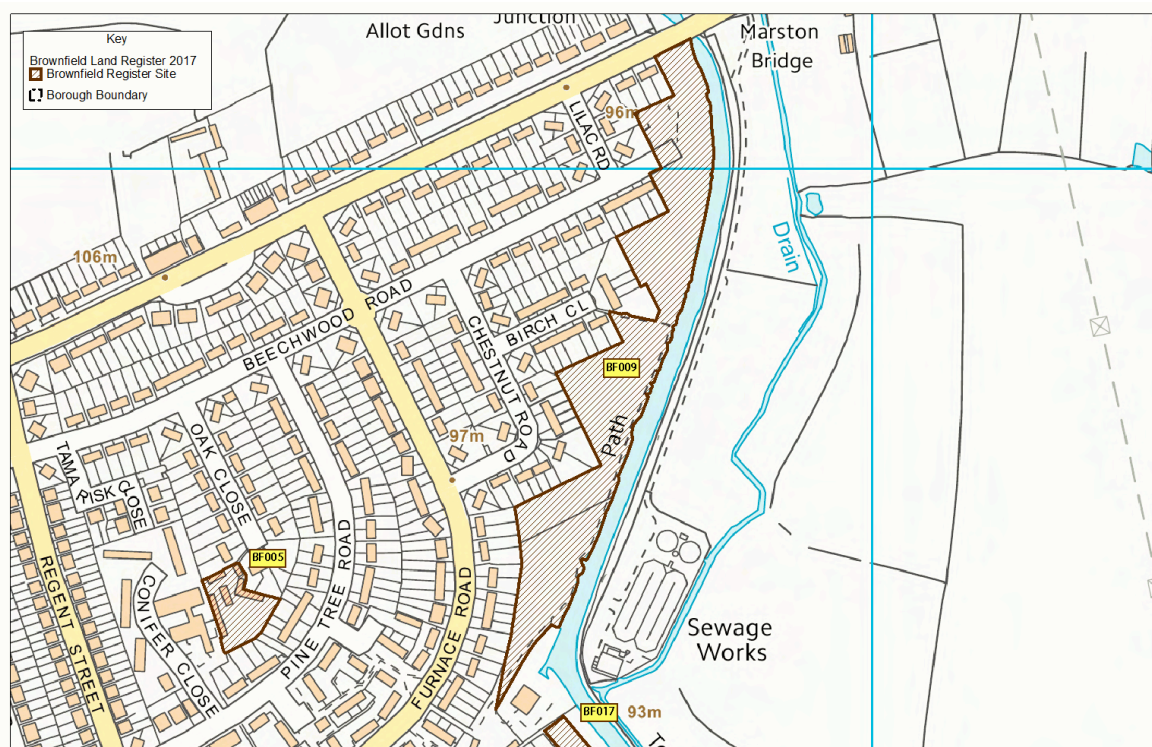
Site Ref: BF009

Site Name: Charity Docks, Land rear of Furnace Road/Beechwood Road, Bedworth

Coordinate Reference System: ETRS89

GeoX: -1.4643978183

GeoY: 52.4875605405



*Contains Ordnance Survey data (C) Crown copyright and database rights 2015
Nuneaton and Bedworth Borough Council
100018416

BF009

Scale
0 20 40 60 80 100 120 m
Scale 1:2250



Nuneaton and Bedworth Borough Council Brownfield Register

Site Location Maps

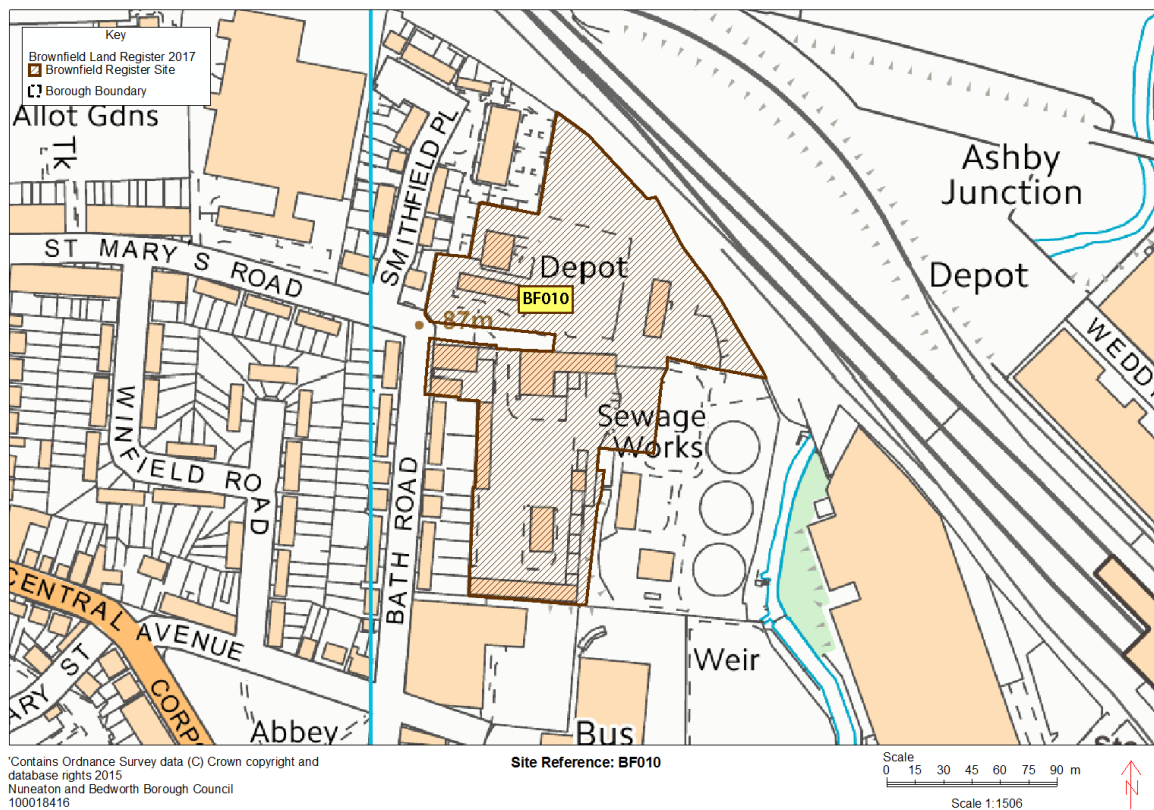
Site Ref: BF010

Site Name: St Marys Road Council Depot, St Marys Road, Nuneaton

Coordinate Reference System: ETRS89

GeoX: -1.4691640394

GeoY: 52.5283247999



Nuneaton and Bedworth Borough Council Brownfield Register

Site Location Maps

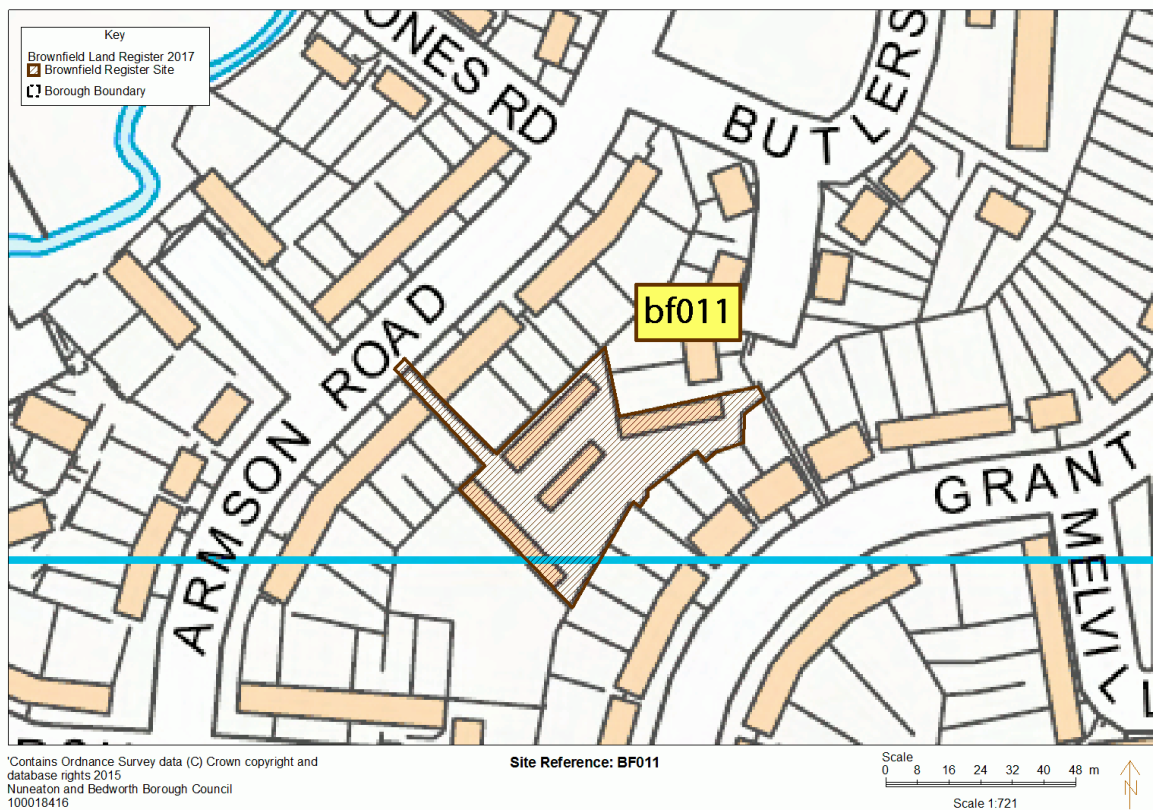
Site Ref: BF011

Site Name: Garage site, entrance adjacent to 35 Armson Road, Bedworth

Coordinate Reference System: ETRS89

GeoX: -1.4838058484

GeoY: 52.4714107498



Nuneaton and Bedworth Borough Council Brownfield Register

Site Location Maps

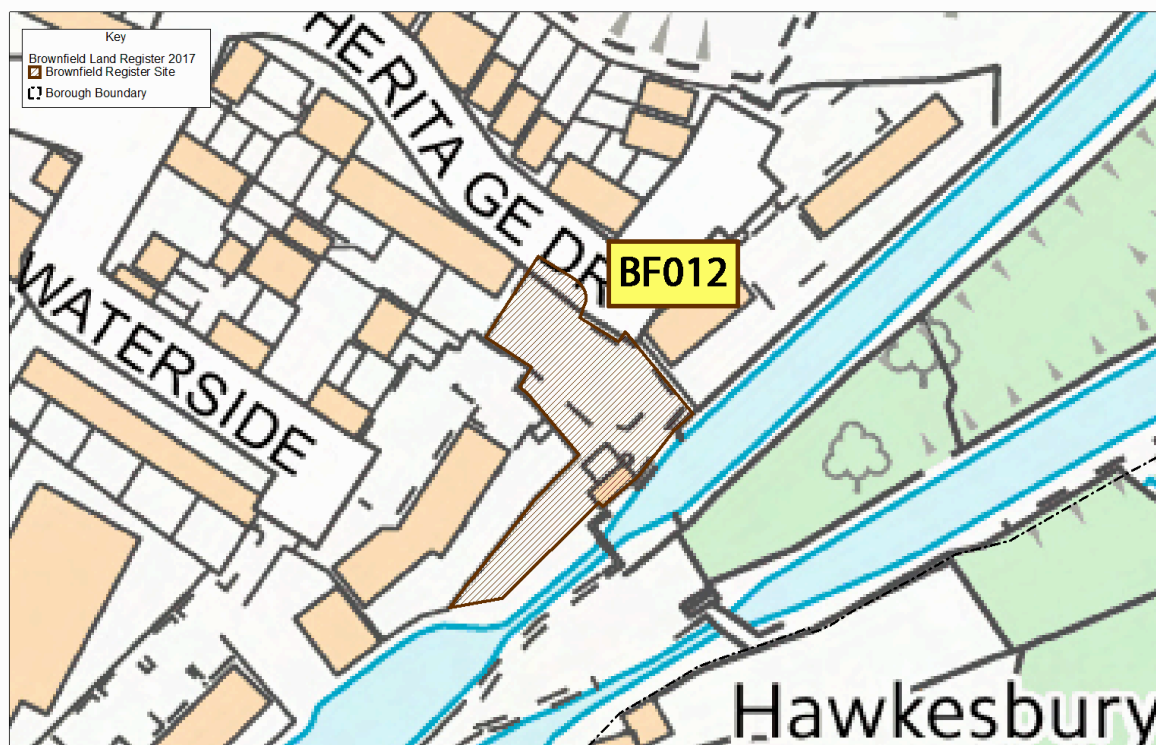
Site Ref: BF012

Site Name: Hawkesbury Pump House, Heritage Drive, Hawkesbury

Coordinate Reference System: ETRS89

GeoX: -1.4687235676

GeoY: 52.458569403



*Contains Ordnance Survey data (C) Crown copyright and database rights 2015
Nuneaton and Bedworth Borough Council
100018416

Site Reference: BF012

Scale
0 6 12 18 24 30 36 m
Scale 1:616



Nuneaton and Bedworth Borough Council Brownfield Register

Site Location Maps

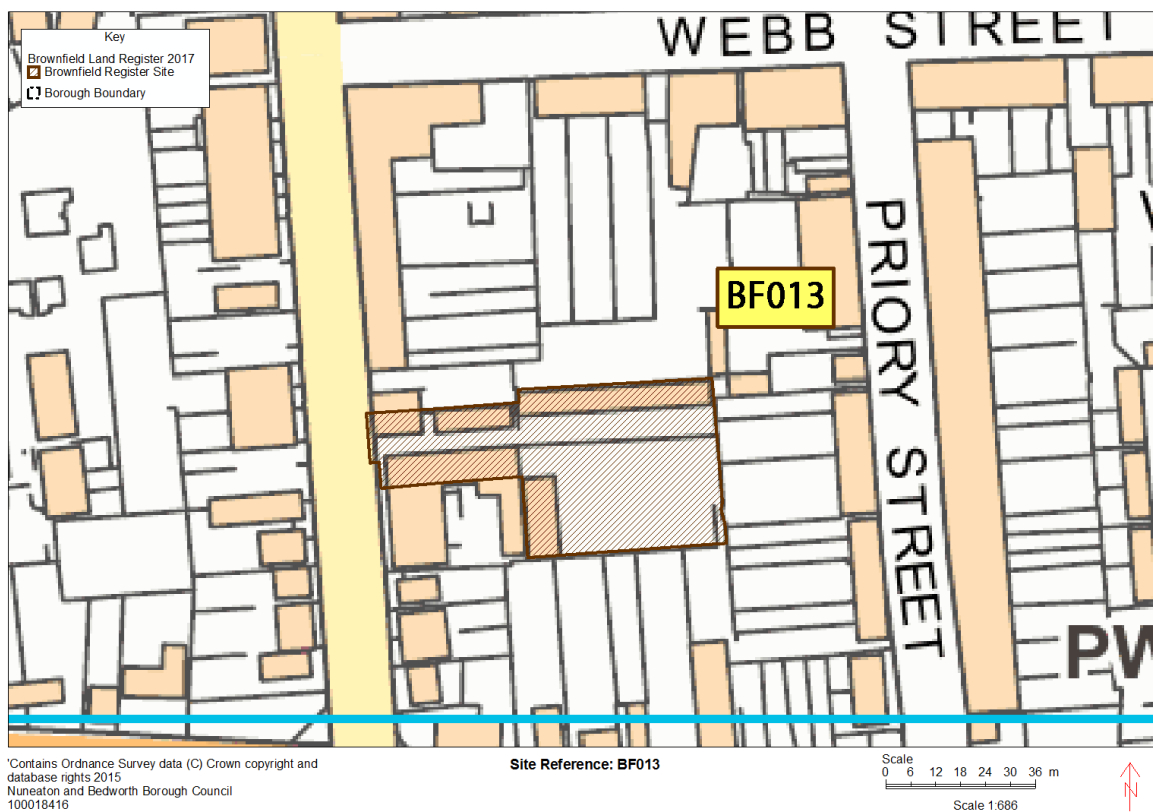
Site Ref: BF013

Site Name: 21 Church Road, Nuneaton

Coordinate Reference System: ETRS89

GeoX: -1.5087869481

GeoY: 52.5164309258



Nuneaton and Bedworth Borough Council Brownfield Register

Site Location Maps

DEC 2021: SITE HAS BEEN DEVELOPED

EndDate: 31/03/2021

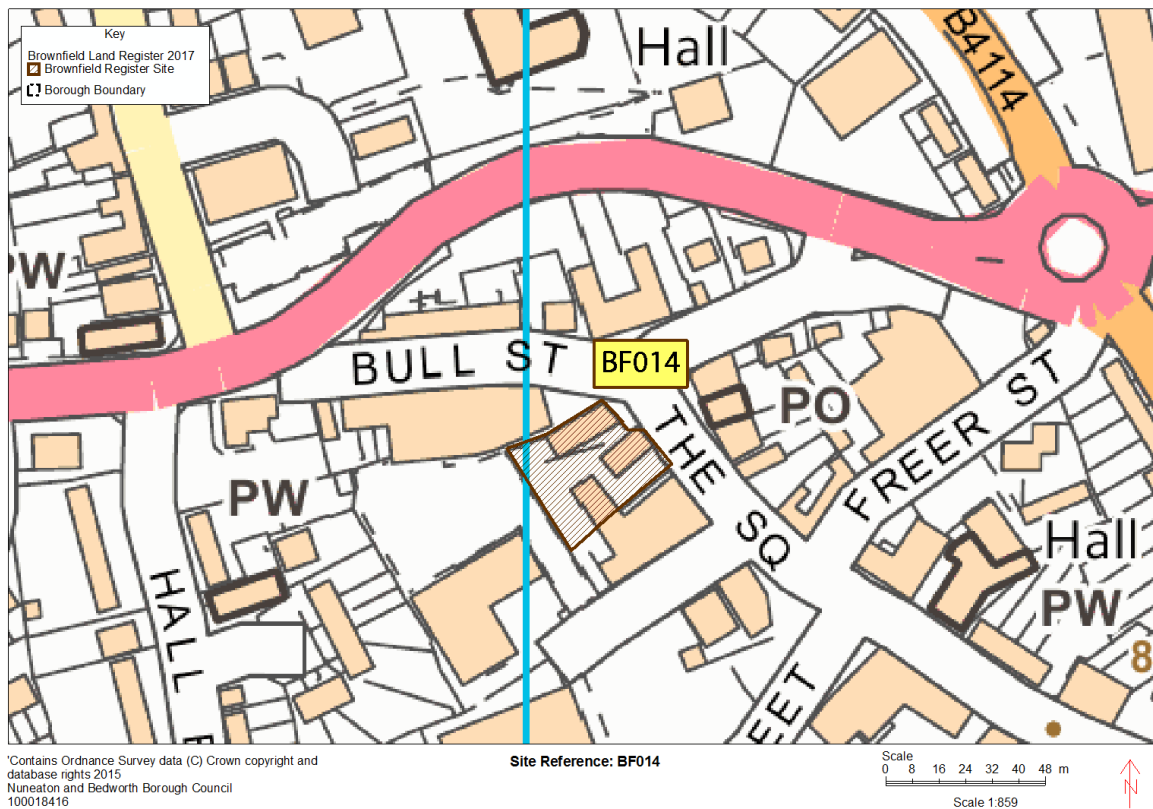
Site Ref: BF014

Site Name: 14-16 The Square, Attleborough, Nuneaton

Coordinate Reference System: ETRS89

GeoX: -1.4559509147

GeoY: 52.5132695425



Nuneaton and Bedworth Borough Council Brownfield Register

Site Location Maps

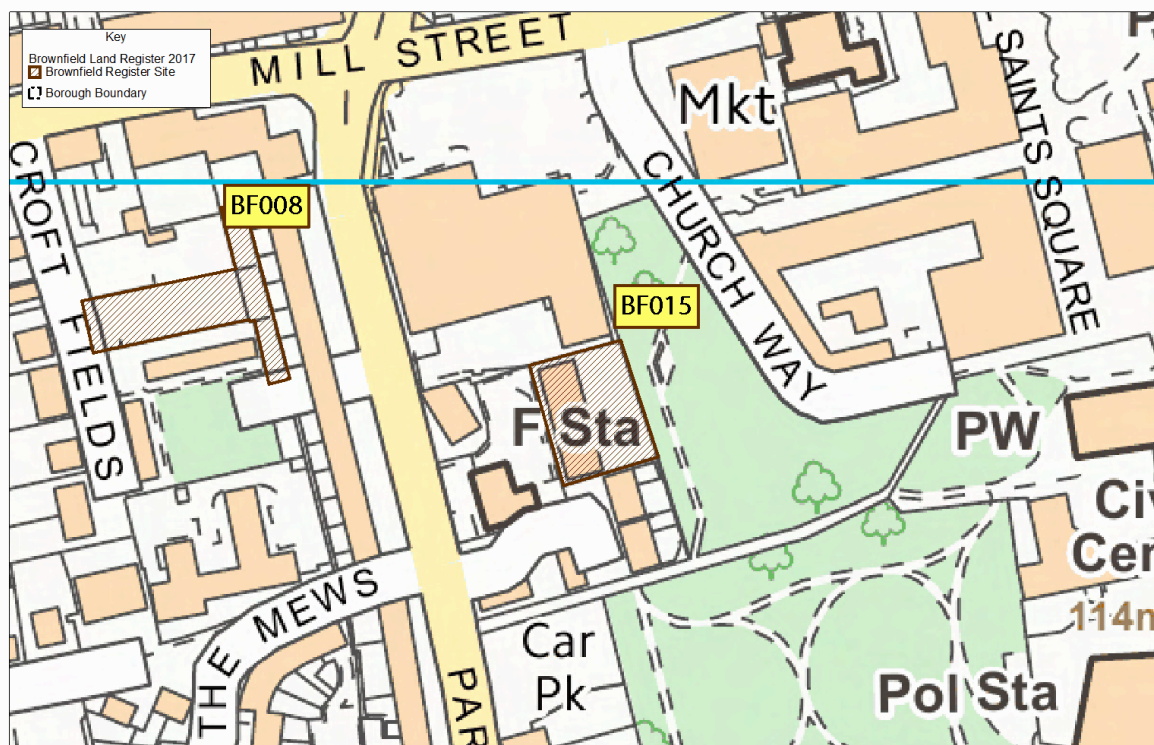
Site Ref: BF015

Site Name: Land rear of Aldi, Park Road, Bedworth

Coordinate Reference System: ETRS89

GeoX: -1.4751039942

GeoY: 52.478942043



Contains Ordnance Survey data (C) Crown copyright and database rights 2015
Nuneaton and Bedworth Borough Council
100018416

Site Reference: BF015

Scale
0 10 20 30 40 50 60 m
Scale 1:950

Nuneaton and Bedworth Borough Council Brownfield Register

Site Location Maps

Site Ref: BF016

Site Name: Land rear of Marston House Farm, Nuneaton Road, Bulkington

Coordinate Reference System: ETRS89

GeoX: -1.4330245923

GeoY: 52.4947774236



Nuneaton and Bedworth Borough Council Brownfield Register

Site Location Maps

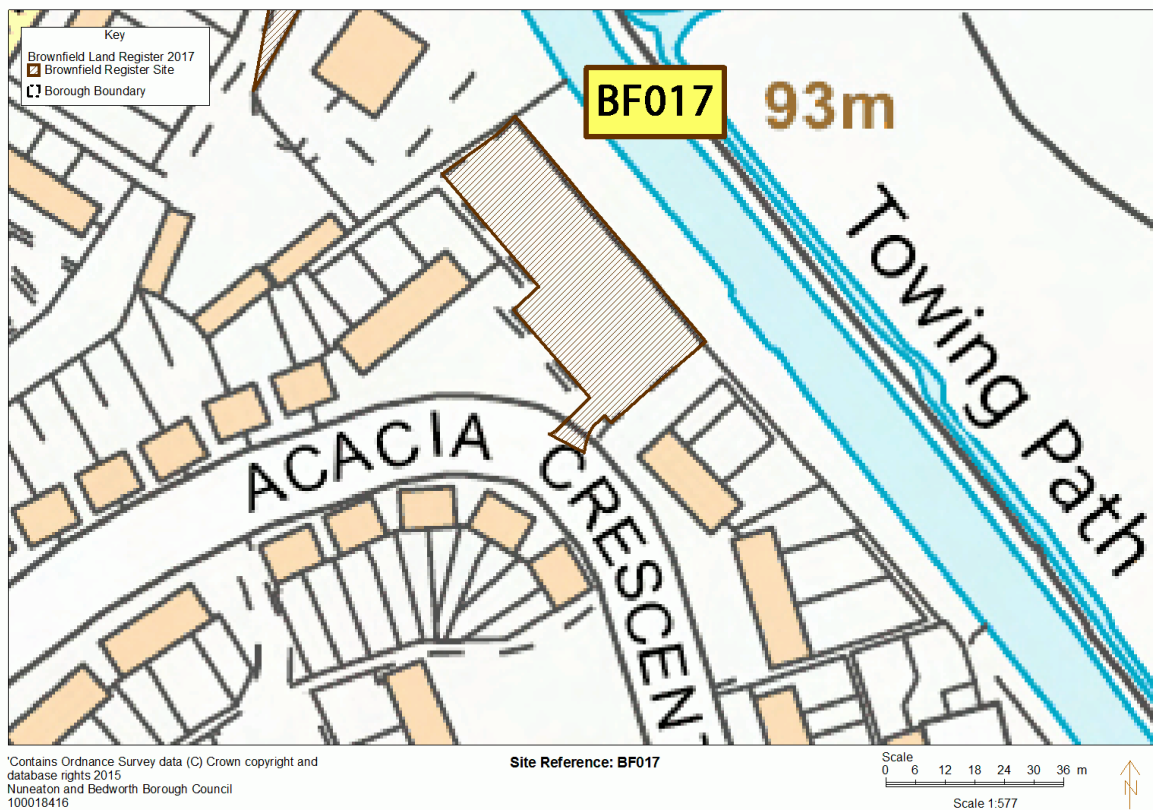
Site Ref: BF017

Site Name: Acacia Crescent, Bedworth

Coordinate Reference System: ETRS89

GeoX: -1.4608476206

GeoY: 52.4840293412



Nuneaton and Bedworth Borough Council Brownfield Register

Site Location Maps

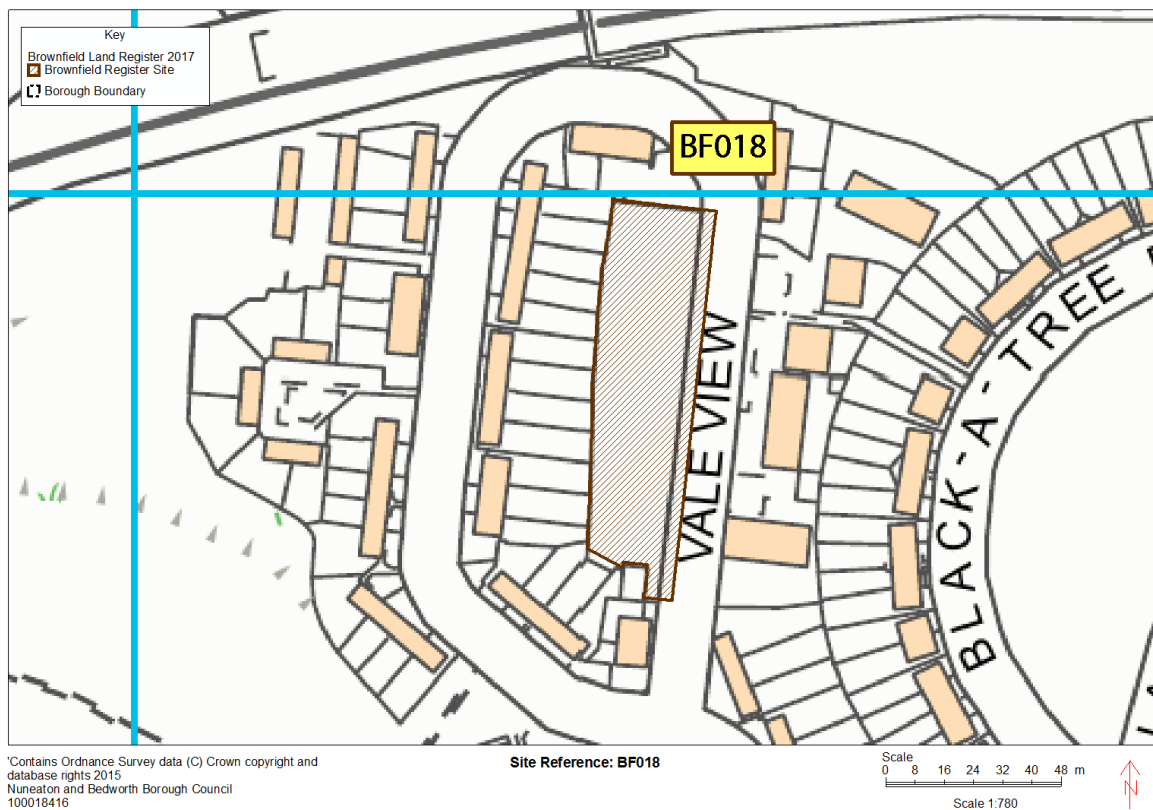
Site Ref: BF018

Site Name: Vale View, opposite number 84, Nuneaton

Coordinate Reference System: ETRS89

GeoX: -1.4982565587

GeoY: 52.5249273605



Nuneaton and Bedworth Borough Council Brownfield Register

Site Location Maps

Site Ref: BF019

Site Name: Disused garage site, Raveloe Drive, Nuneaton"

Coordinate Reference System: ETRS89

GeoX: -1.4584610297

GeoY: 52.5068711463



*Contains Ordnance Survey data (C) Crown copyright and database rights 2015
Nuneaton and Bedworth Borough Council
100018416

Site Reference: BF019

Scale
0 8 16 24 32 40 48 m
Scale 1:863



Nuneaton and Bedworth Borough Council Brownfield Register

Site Location Maps

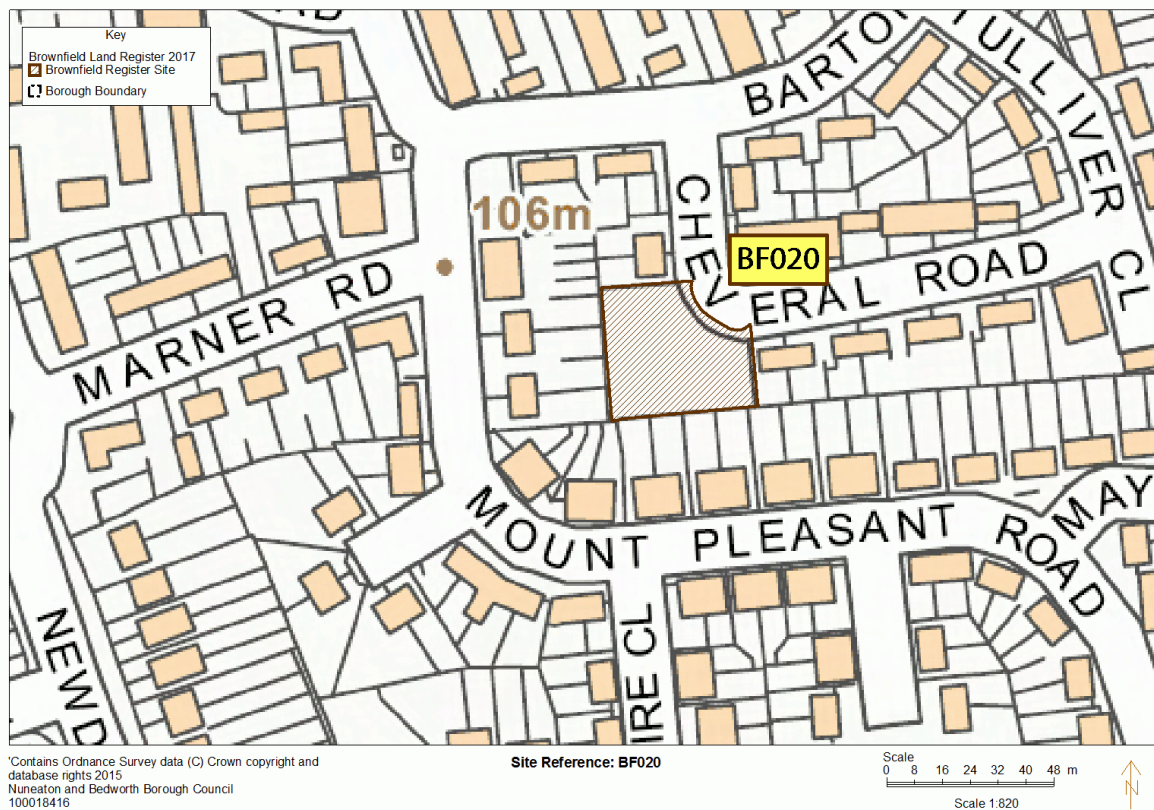
Site Ref: BF020

Site Name: Former play area, Cheveral Road, Bedworth

Coordinate Reference System: ETRS89

GeoX: -1.4792007545

GeoY: 52.4836349482



Nuneaton and Bedworth Borough Council Brownfield Register

Site Location Maps

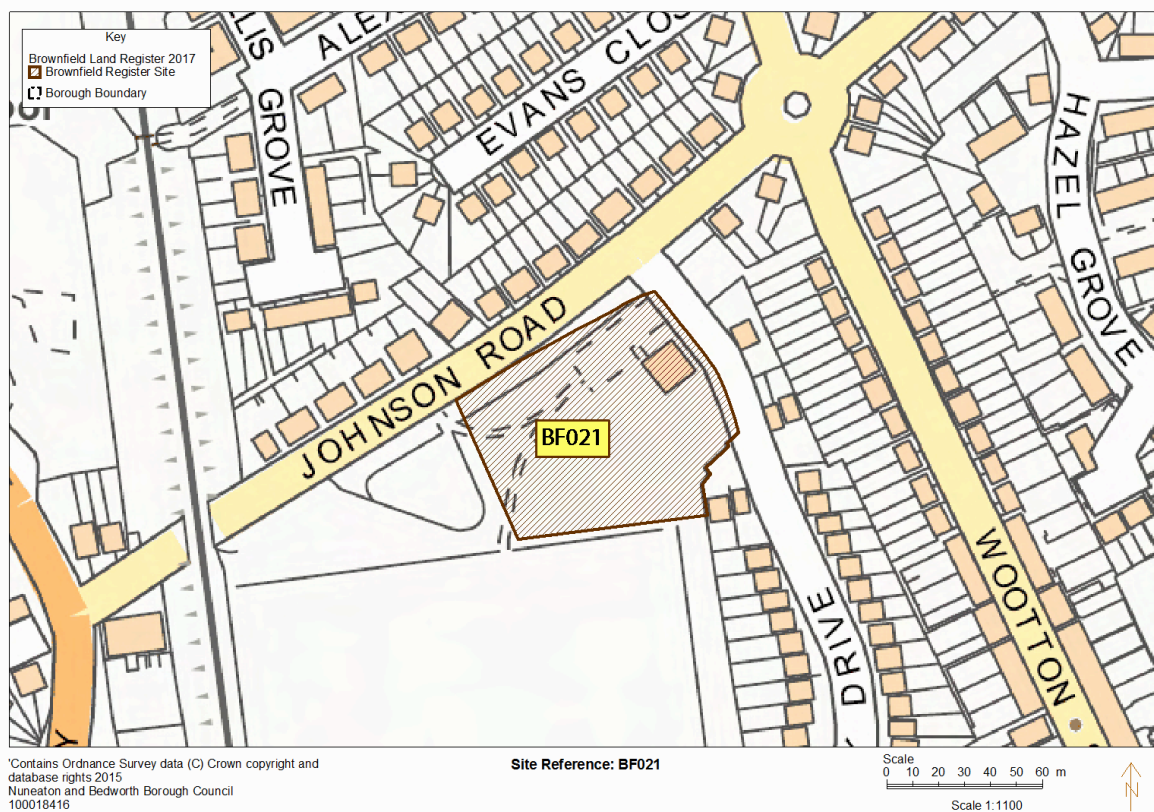
Site Ref: BF021

Site Name: The Elizabeth Centre, Johnson Road, Bedworth, CV12 9BH

Coordinate Reference System: ETRS89

GeoX: -1.4653283057

GeoY: 52.4824853749



Nuneaton and Bedworth Borough Council Brownfield Register

Site Location Maps

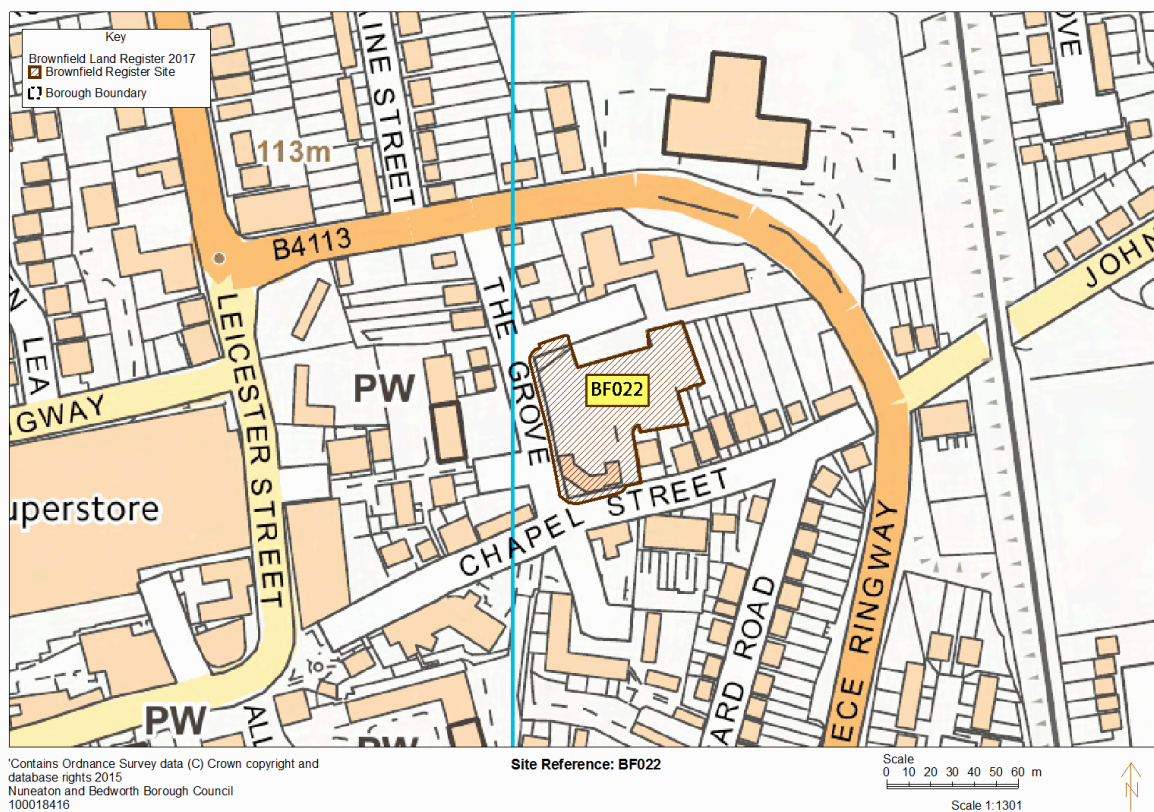
Site Ref: BF022

Site Name: Chapel Street, Bedworth

Coordinate Reference System: ETRS89

GeoX: -1.470832023

GeoY: 52.4815571289



Nuneaton and Bedworth Borough Council Brownfield Register

Site Location Maps

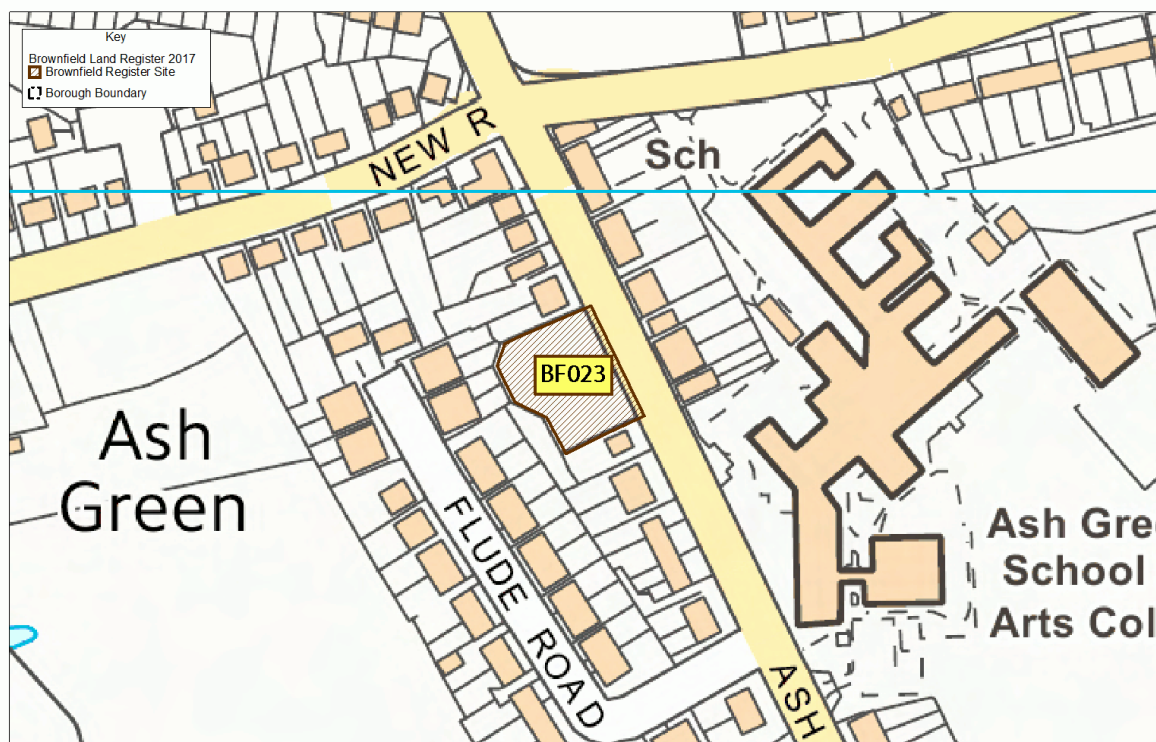
Site Ref: BF023

Site Name: 15 Ash Green Lane, Exhall

Coordinate Reference System: ETRS89

GeoX: -1.509650173

GeoY: 52.4613345004



*Contains Ordnance Survey data (C) Crown copyright and database rights 2015
Nuneaton and Bedworth Borough Council
100018416

Site Reference: BF023

Scale
0 10 20 30 40 50 60 m
Scale 1:1041



Nuneaton and Bedworth Borough Council Brownfield Register

Site Location Maps

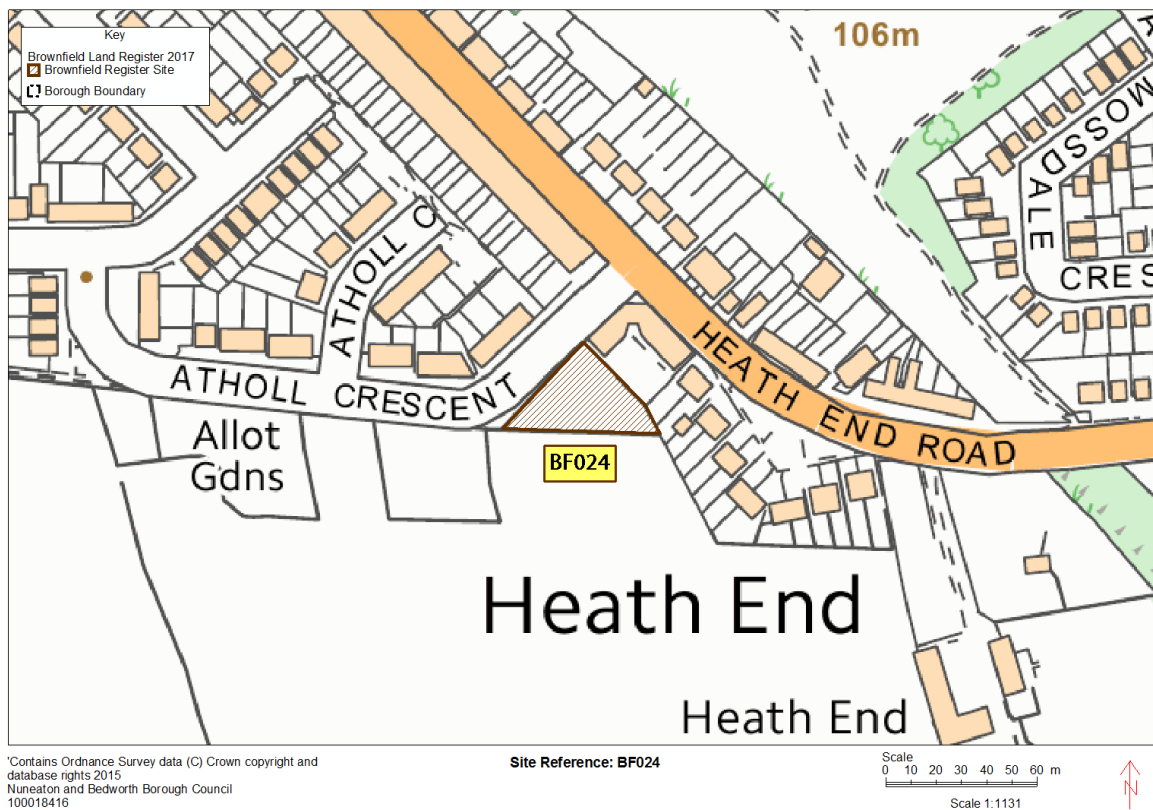
Site Ref: BF024

Site Name: Land off Atholl Cres, Nuneaton

Coordinate Reference System: ETRS89

GeoX: -1.4935315888

GeoY: 52.5128517088



*Contains Ordnance Survey data (C) Crown copyright and database rights 2015
Nuneaton and Bedworth Borough Council
100018416

Nuneaton and Bedworth Borough Council Brownfield Register

Site Location Maps

Site Ref: BF025

Site Name: Queens Rd, 265, Nuneaton

Coordinate Reference System: ETRS89

GeoX: -1.4808884519

GeoY: 52.5228568611



*Contains Ordnance Survey data (C) Crown copyright and database rights 2015
Nuneaton and Bedworth Borough Council
100018416

Site Reference: BF025

Scale
0 8 16 24 32 40 48 m
Scale 1:871



Nuneaton and Bedworth Borough Council Brownfield Register

Site Location Maps

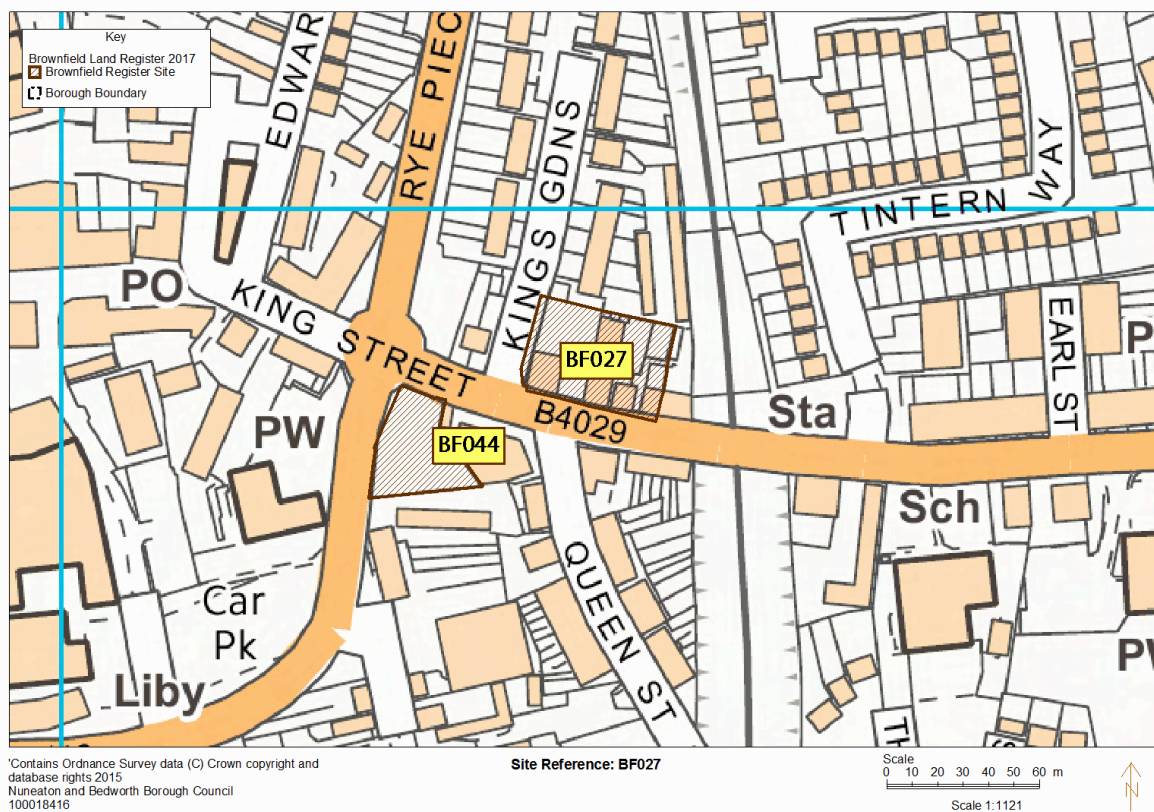
Site Ref: BF027

Site Name: Site 106a014, (92a) King Street, Bedworth

Coordinate Reference System: ETRS89

GeoX: -1.4681082036

GeoY: 52.47909065



Nuneaton and Bedworth Borough Council Brownfield Register

Site Location Maps

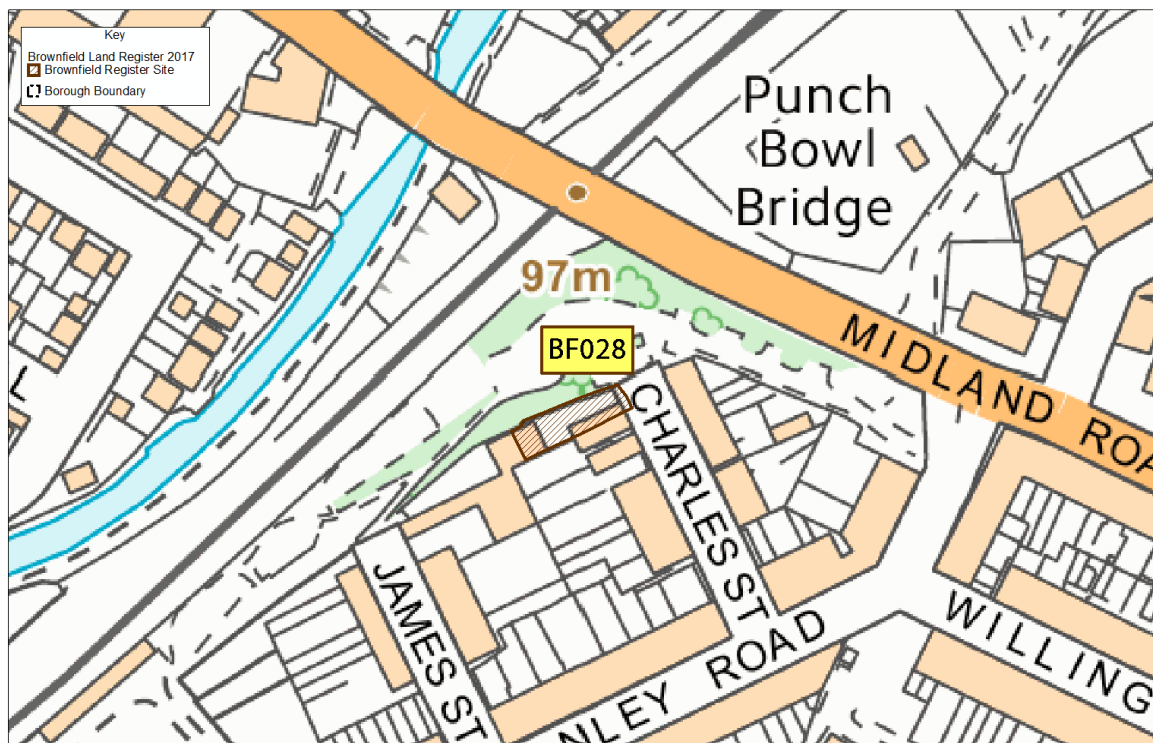
Site Ref: BF028

Site Name: 24 Charles Street, Nuneaton

Coordinate Reference System: ETRS89

GeoX: -1.480114944

GeoY: 52.5284452479



*Contains Ordnance Survey data (C) Crown copyright and database rights 2015
Nuneaton and Bedworth Borough Council
100018416

Site Reference: BF028

Scale
0 8 16 24 32 40 48 m
Scale 1:871



Nuneaton and Bedworth Borough Council Brownfield Register

Site Location Maps

DEC 2021: SITE HAS BEEN DEVELOPED

EndDate: 31/03/2021

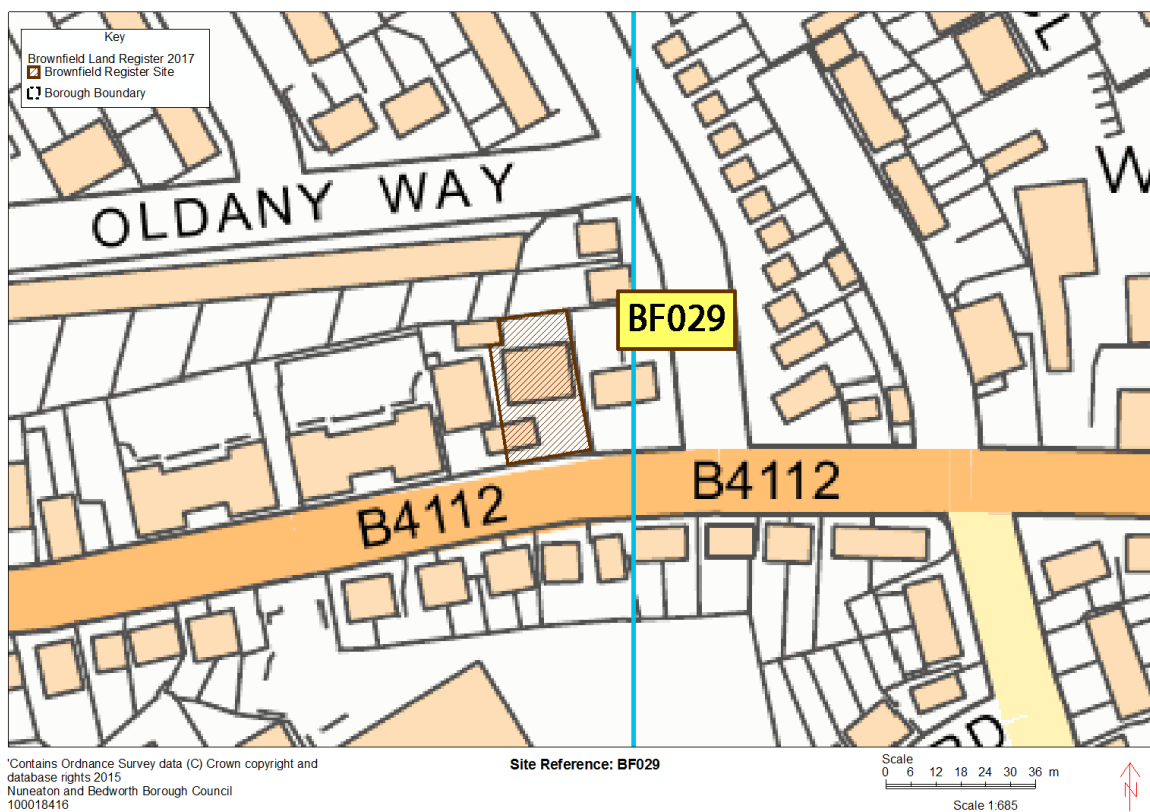
Site Ref: BF029

Site Name: 225 Heath End Road, Nuneaton

Coordinate Reference System: ETRS89

GeoX: -1.4860989256

GeoY: 52.5133681402



Nuneaton and Bedworth Borough Council Brownfield Register

Site Location Maps

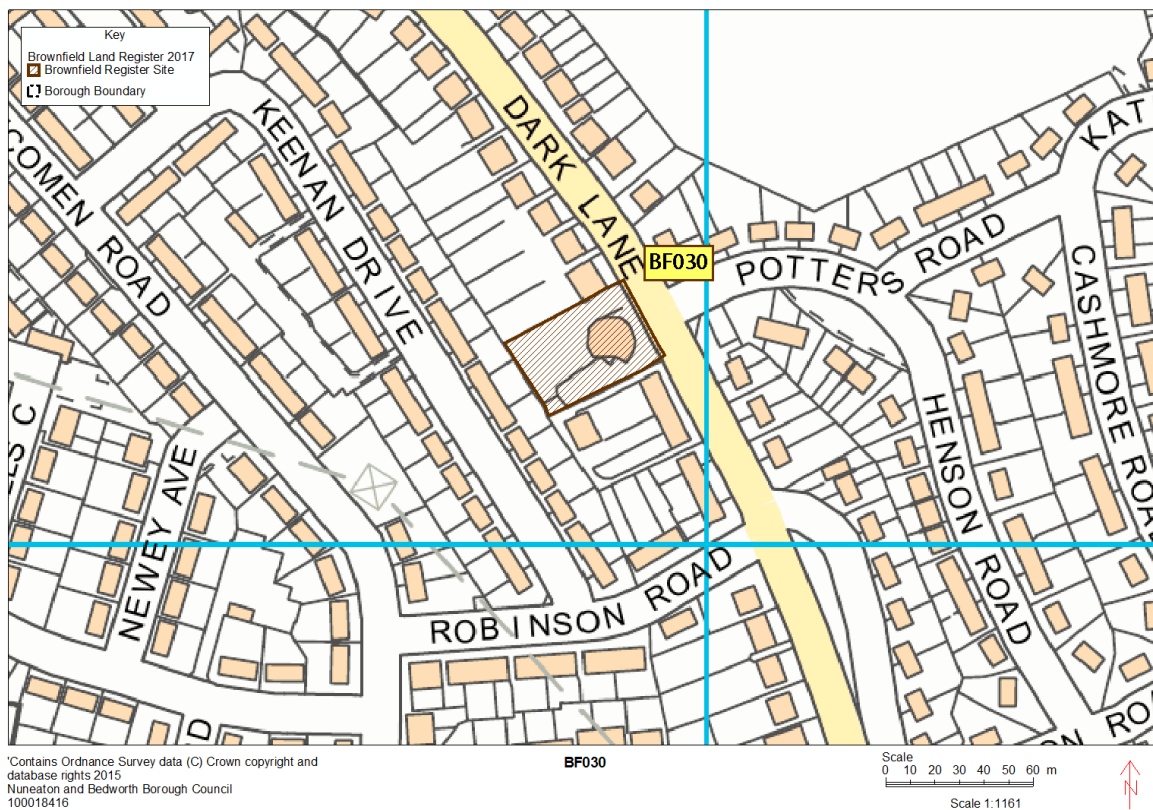
Site Ref: BF030

Site Name: The Carousel, Dark Lane, Bedworth

Coordinate Reference System: ETRS89

GeoX: -1.501453944

GeoY: 52.4716479664



Nuneaton and Bedworth Borough Council Brownfield Register

Site Location Maps

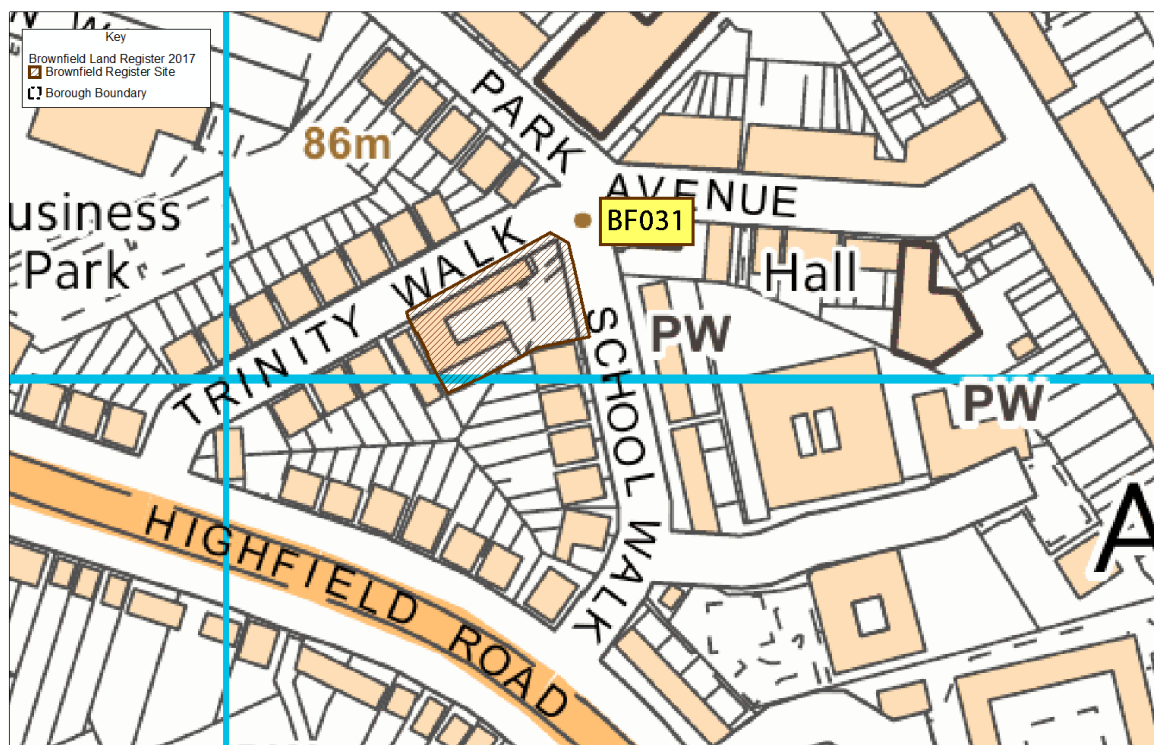
Site Ref: BF031

Site Name: Site 52C043 (formerly offices 1A-1D. The Lodge), School Walk, Nuneaton

Coordinate Reference System: ETRS89

GeoX: -1.4549615335

GeoY: 52.5158181637



*Contains Ordnance Survey data (C) Crown copyright and database rights 2015
Nuneaton and Bedworth Borough Council
100018416

Site Reference: BF031

Scale
0 8 16 24 32 40 48 m
Scale 1:862



Nuneaton and Bedworth Borough Council Brownfield Register

Site Location Maps

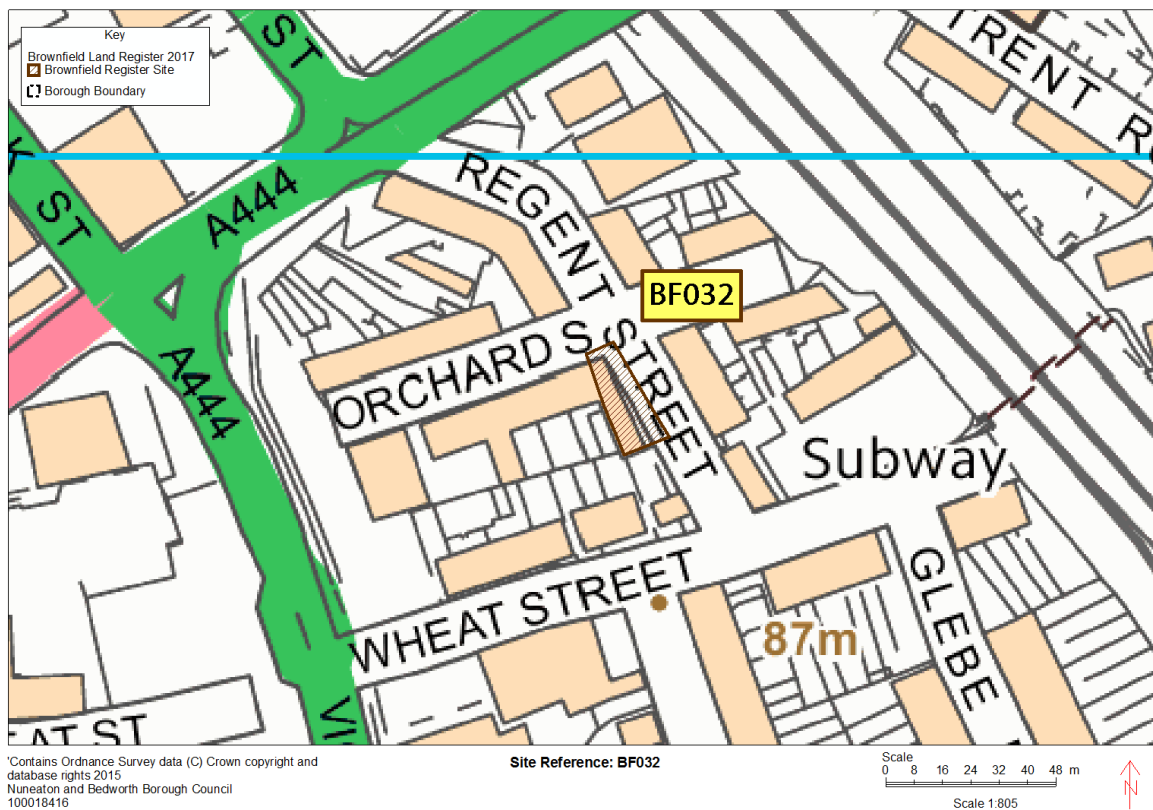
Site Ref: BF032

Site Name: Site 51B028 - Land and garages, Regent Street, Nuneaton

Coordinate Reference System: ETRS89

GeoX: -1.4620229755

GeoY: 52.5240403283



Nuneaton and Bedworth Borough Council Brownfield Register

Site Location Maps

DEC 2019: SITE HAS BEEN REMOVED AS HAS BEEN IMPLEMENTED

EndDate: 31/03/2019

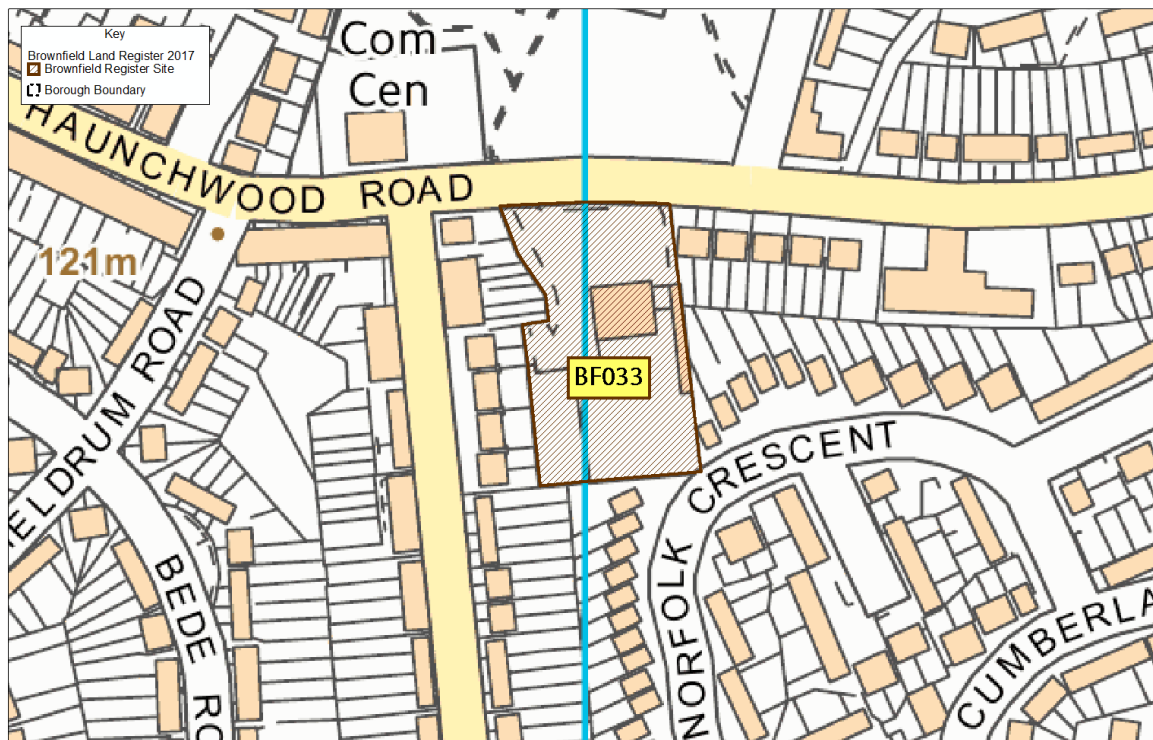
Site Ref: BF033

Site Name: Cherry Tree, Haunchwood Road, Nuneaton

Coordinate Reference System: ETRS89

GeoX: -1.5001292119

GeoY: 52.5209706803



Contains Ordnance Survey data (C) Crown copyright and database rights 2015
Nuneaton and Bedworth Borough Council
100018416

Site Reference: BF033

Nuneaton and Bedworth Borough Council Brownfield Register

Site Location Maps

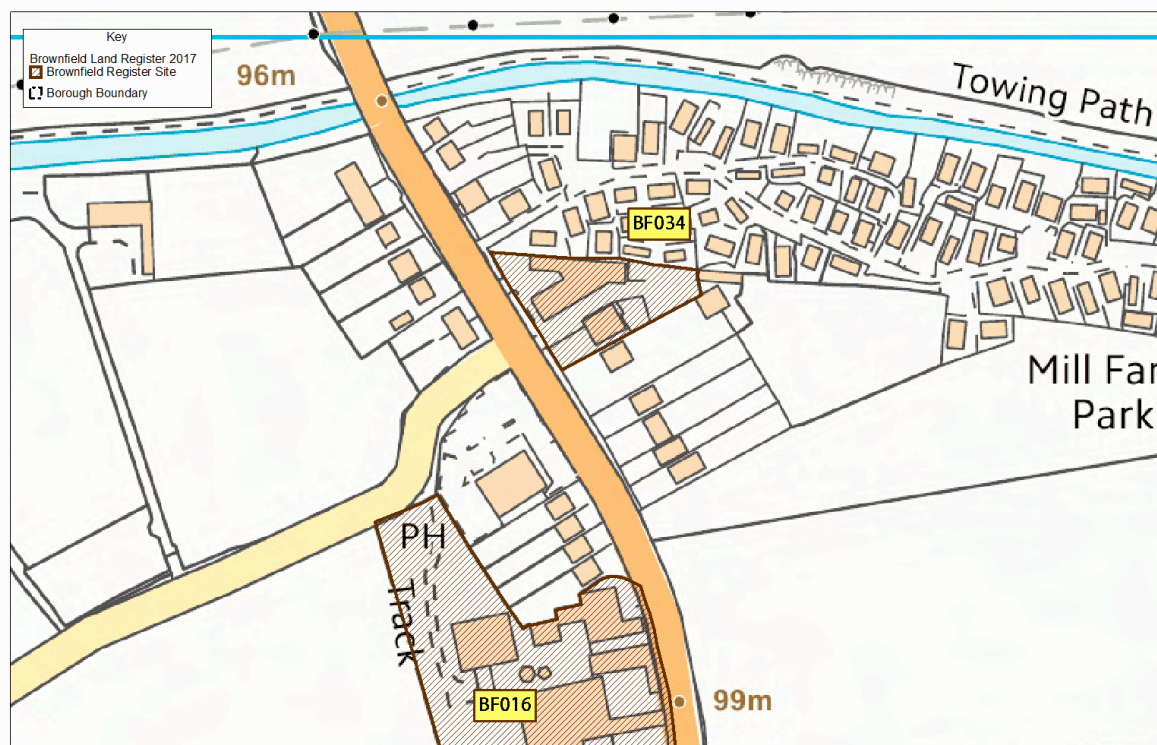
Site Ref: BF034

Site Name: Corner House Garage, Nuneaton Road, Bulkington

Coordinate Reference System: ETRS89

GeoX: -1.4326922481

GeoY: 52.496564855



*Contains Ordnance Survey data (C) Crown copyright and database rights 2015
Nuneaton and Bedworth Borough Council
100018416

Site Reference: BF034

Scale
0 10 20 30 40 50 60 m
Scale 1:1296



Nuneaton and Bedworth Borough Council Brownfield Register

Site Location Maps

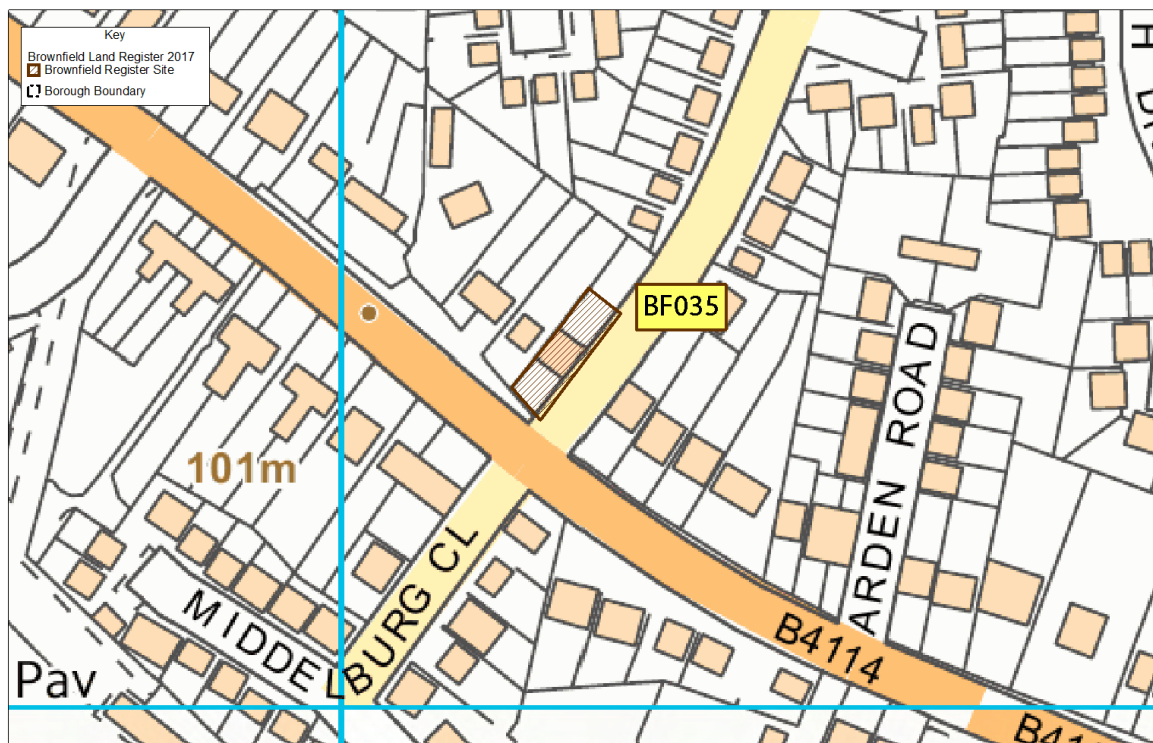
Site Ref: BF035

Site Name: 120 Lutterworth Road, Nuneaton

Coordinate Reference System: ETRS89

GeoX: -1.4404914976

GeoY: 52.5076057618



*Contains Ordnance Survey data (C) Crown copyright and database rights 2015
Nuneaton and Bedworth Borough Council
100018416

Site Reference: BF035

Scale
0 8 16 24 32 40 48 m
Scale 1:892



Nuneaton and Bedworth Borough Council Brownfield Register

Site Location Maps

DEC 2019: SITE HAS BEEN REMOVED AS HAS BEEN IMPLEMENTED

EndDate: 31/03/2019

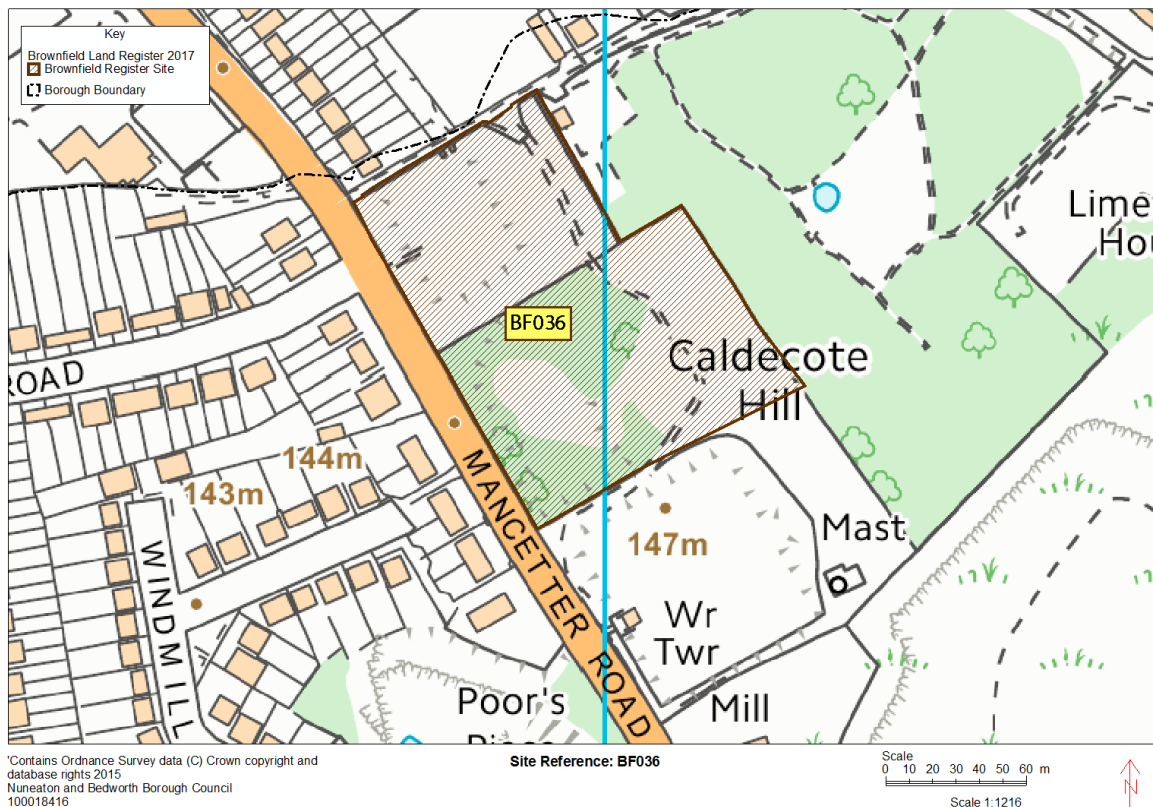
Site Ref: BF036

Site Name: Site 27c003: Former Reservoir, Mancetter Road, Nuneaton

Coordinate Reference System: ETRS89

GeoX: -1.4991956333

GeoY: 52.5382454776



Nuneaton and Bedworth Borough Council Brownfield Register

Site Location Maps

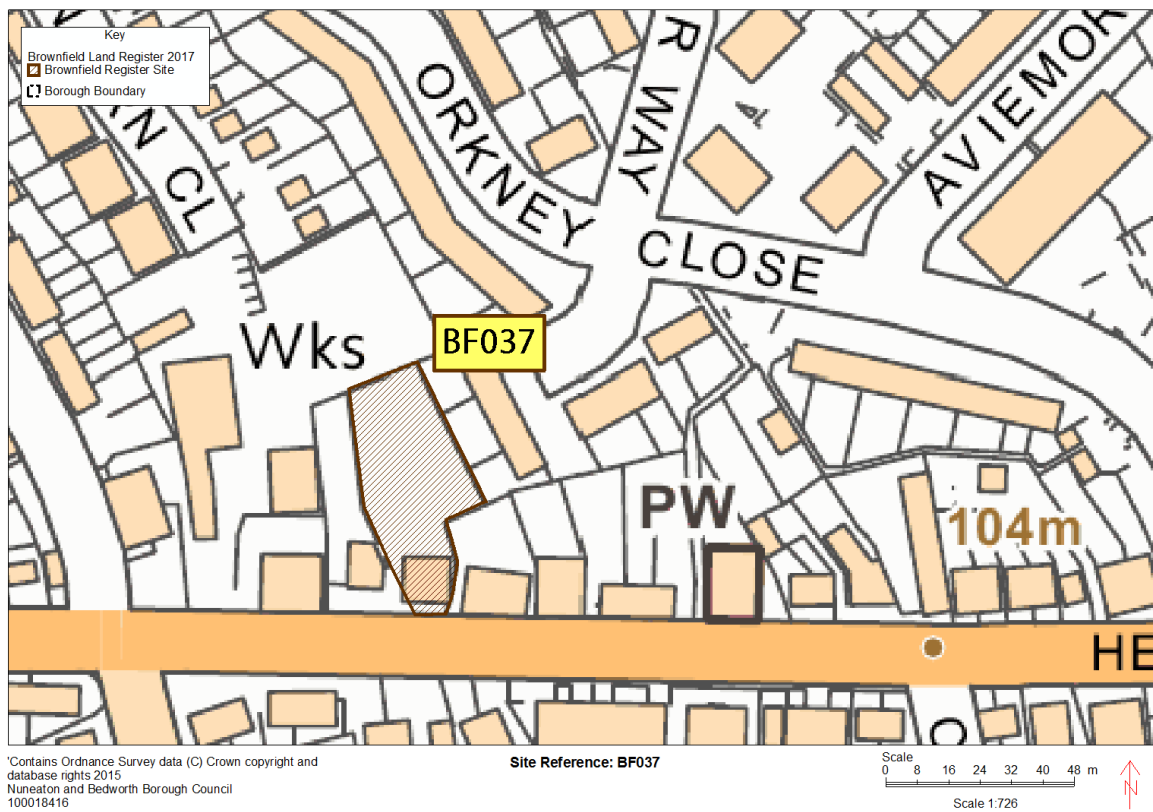
Site Ref: BF037

Site Name: 187 Heath End Road, Nuneaton

Coordinate Reference System: ETRS89

GeoX: -1.4833594048

GeoY: 52.5132573485



Nuneaton and Bedworth Borough Council Brownfield Register

Site Location Maps

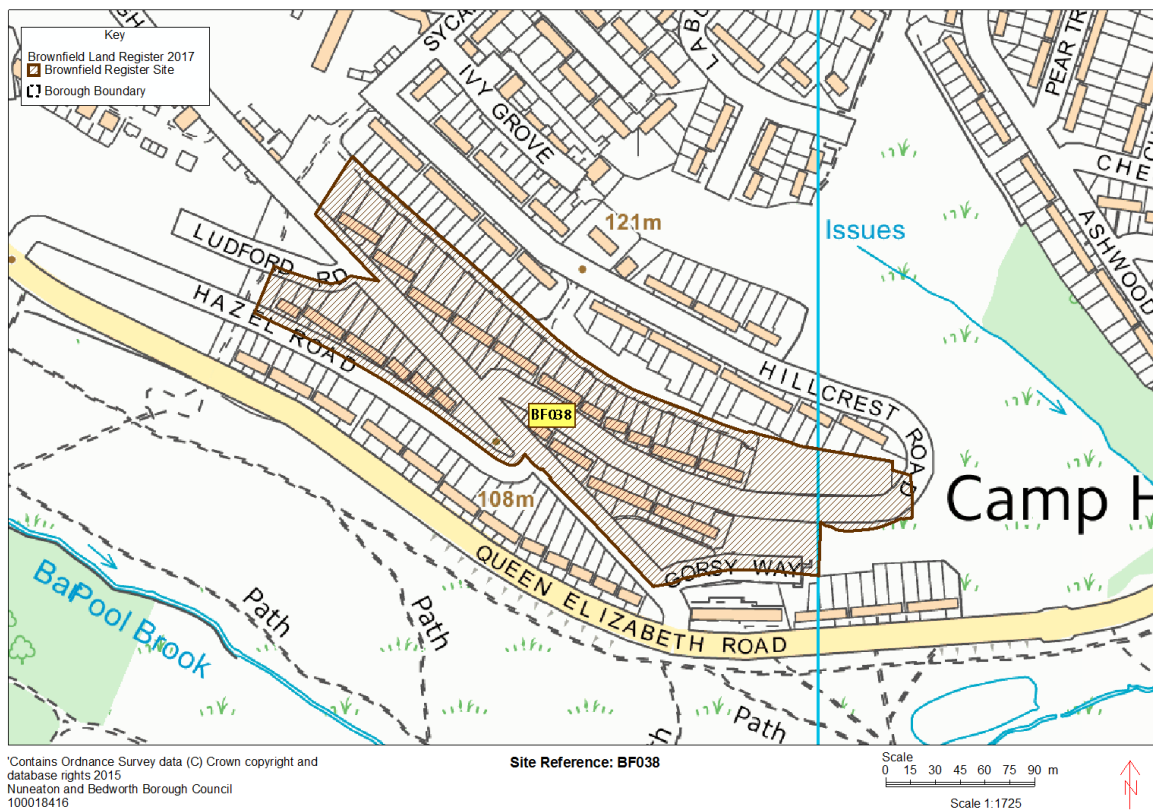
Site Ref: BF038

Site Name: Camp Hill Phase 3, Nuneaton

Coordinate Reference System: ETRS89

GeoX: -1.5128147532

GeoY: 52.5319732231



Nuneaton and Bedworth Borough Council Brownfield Register

Site Location Maps

Site Ref: BF039

Site Name: Site 51B012: P & C Coils Ltd, Anker Street, Nuneaton, Warwickshire

Coordinate Reference System: ETRS89

GeoX: -1.4610287252

GeoY: 52.5209792089



*Contains Ordnance Survey data (C) Crown copyright and database rights 2015
Nuneaton and Bedworth Borough Council
100018416

Site Reference: BF039

Scale
0 6 12 18 24 30 36 m
Scale 1:712



Nuneaton and Bedworth Borough Council Brownfield Register

Site Location Maps

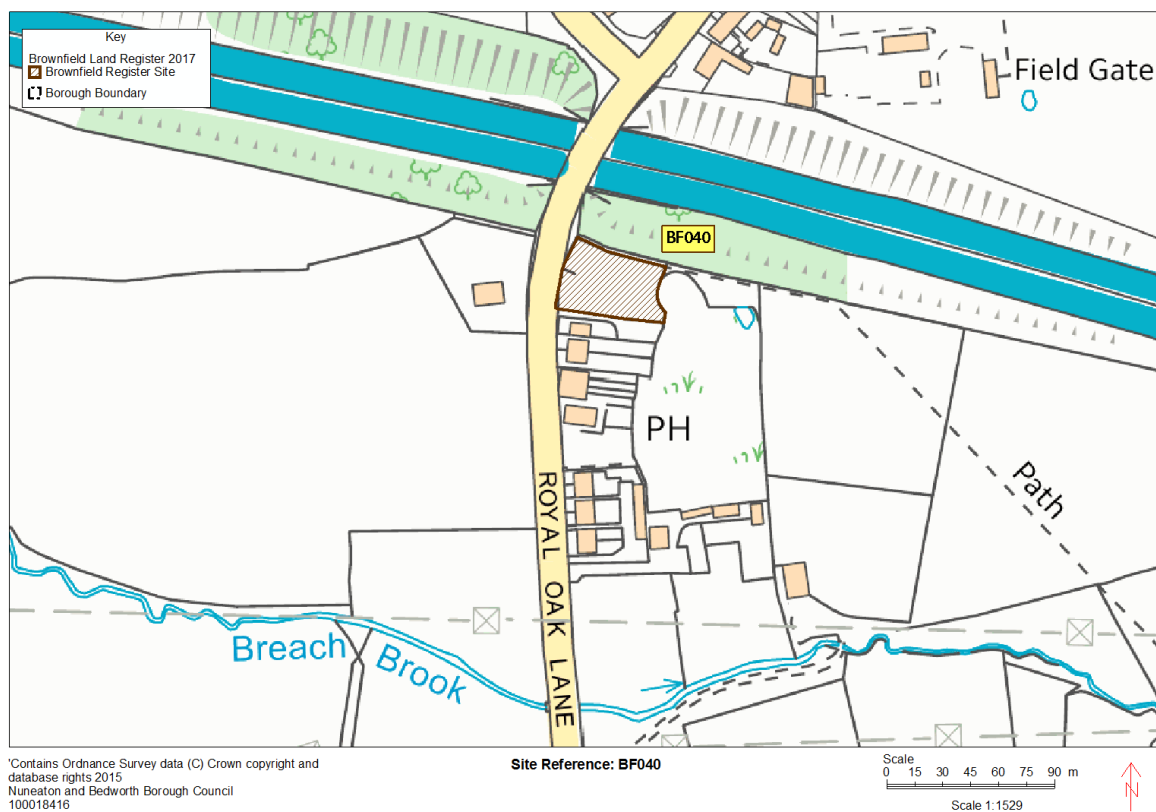
Site Ref: BF040

Site Name: 2 Royal Oak Lane & 347 Goodyers End Lane, Ash Green

Coordinate Reference System: ETRS89

GeoX: -1.5104489795

GeoY: 52.4662823637



Nuneaton and Bedworth Borough Council Brownfield Register

Site Location Maps

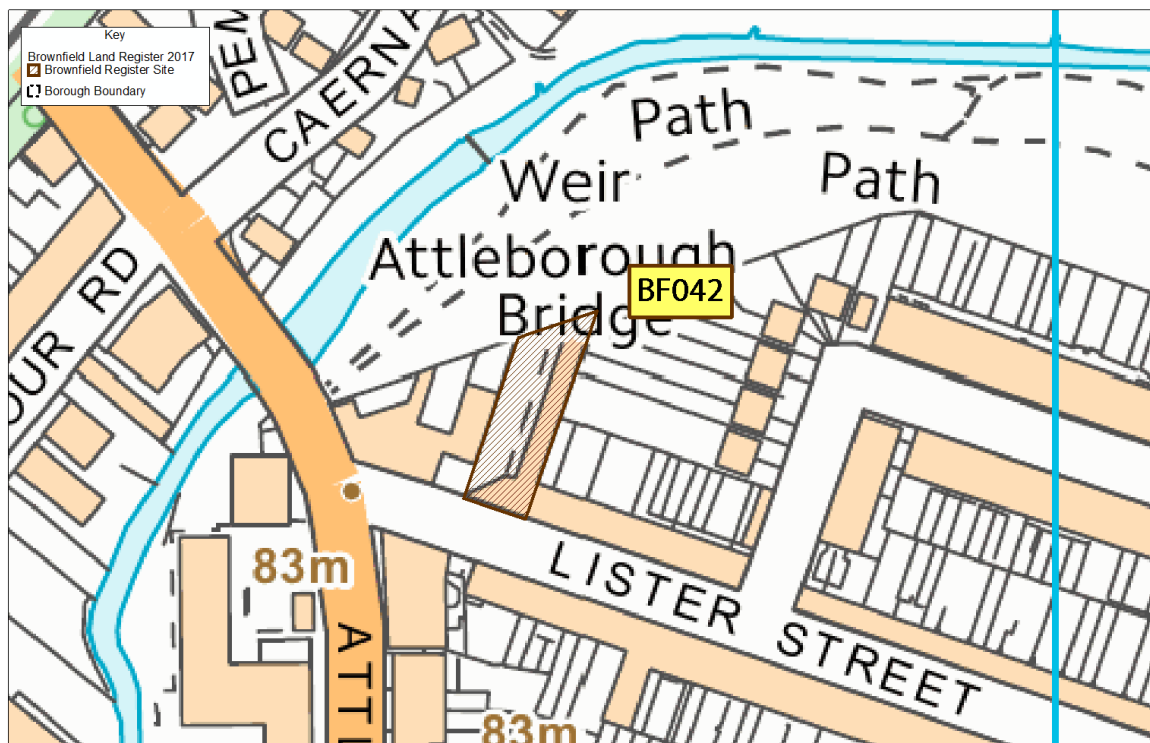
Site Ref: BF042

Site Name: 12-18 Lister Street, Nuneaton

Coordinate Reference System: ETRS89

GeoX: -1.4584674631

GeoY: 52.5183244702



*Contains Ordnance Survey data (C) Crown copyright and database rights 2015
Nuneaton and Bedworth Borough Council
100018416

Site Reference: BF042

Scale
0 8 16 24 32 40 48 m
Scale 1:782



Nuneaton and Bedworth Borough Council Brownfield Register

Site Location Maps

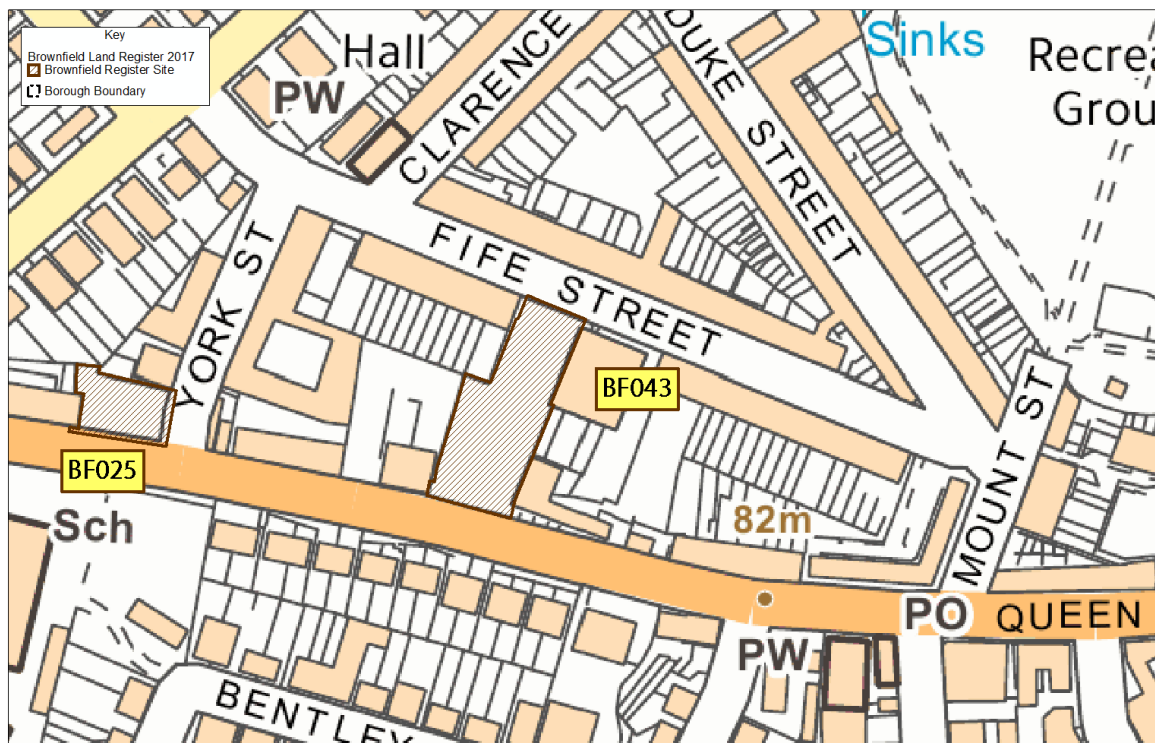
Site Ref: BF043

Site Name: Queen's Rd, 207-223, Nuneaton

Coordinate Reference System: ETRS89

GeoX: -1.4790154374

GeoY: 52.5229565238



*Contains Ordnance Survey data (C) Crown copyright and database rights 2015
Nuneaton and Bedworth Borough Council
100018416

Site Reference: BF043

Scale
0 10 20 30 40 50 60 m
Scale 1:974



Nuneaton and Bedworth Borough Council Brownfield Register

Site Location Maps

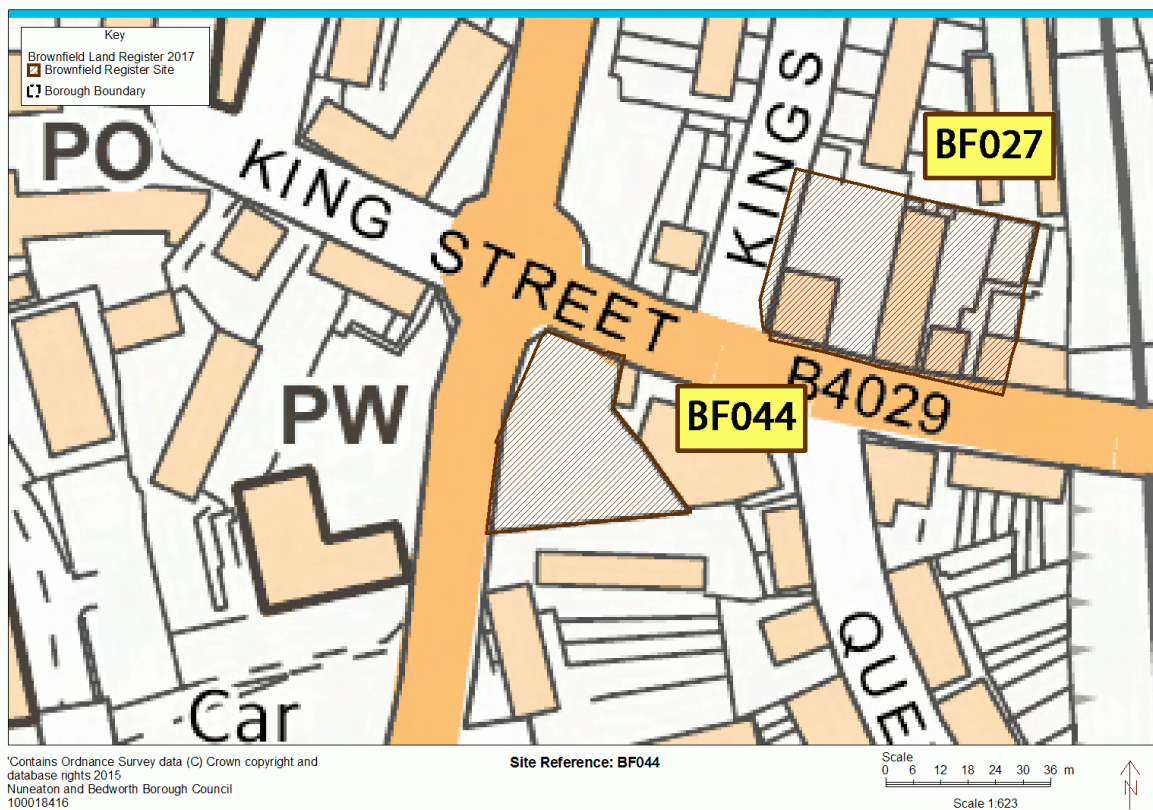
Site Ref: BF044

Site Name: Former Corner Pin Pub, King St, Bedworth

Coordinate Reference System: ETRS89

GeoX: -1.4693748543

GeoY: 52.4790603684



Nuneaton and Bedworth Borough Council Brownfield Register

Site Location Maps

Site Ref: BF045

Site Name: Haunchwood Rd, 116-120, Nuneaton

Coordinate Reference System: ETRS89

GeoX: -1.5038170413

GeoY: 52.5219840449



Nuneaton and Bedworth Borough Council Brownfield Register

Site Location Maps

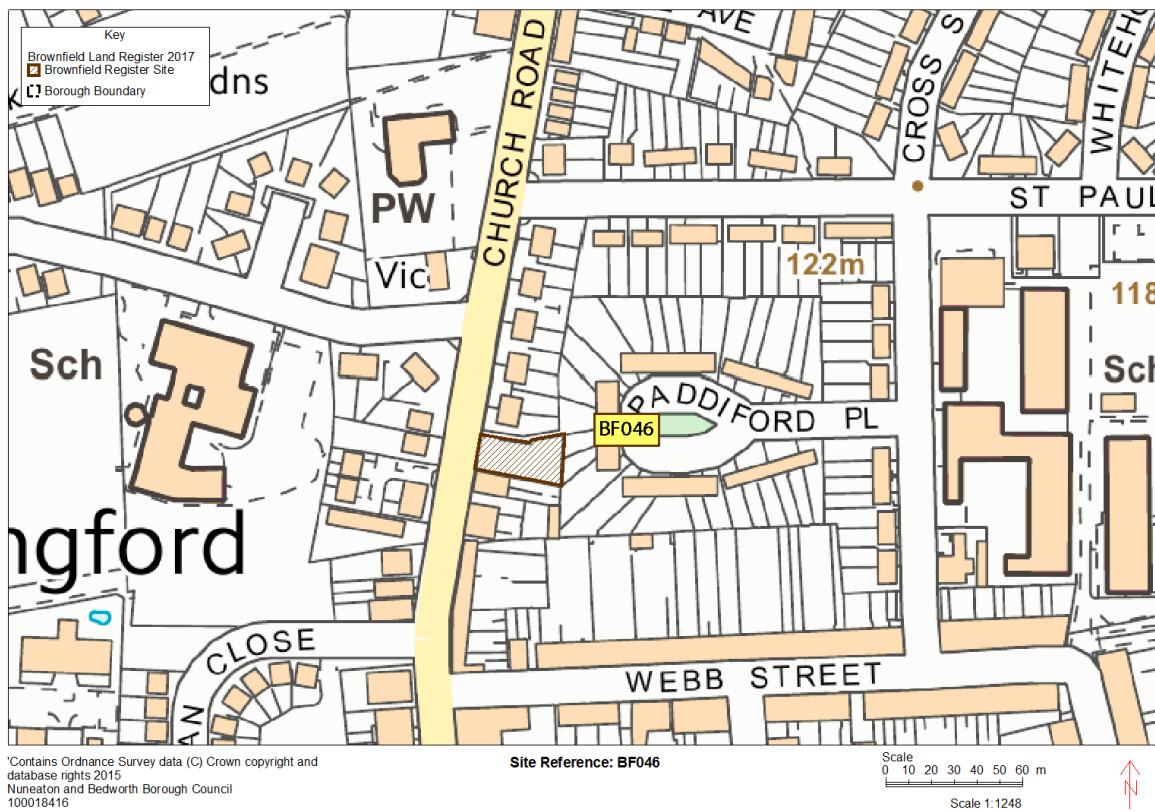
Site Ref: BF046

Site Name: Site 48C010: Church Rd, between 93 & 99, Nuneaton

Coordinate Reference System: ETRS89

GeoX: -1.5091941309

GeoY: 52.5182395991



Nuneaton and Bedworth Borough Council Brownfield Register

Site Location Maps

DEC 2019: SITE HAS BEEN REMOVED AS HAS BEEN IMPLEMENTED

EndDate: 30/11/2019

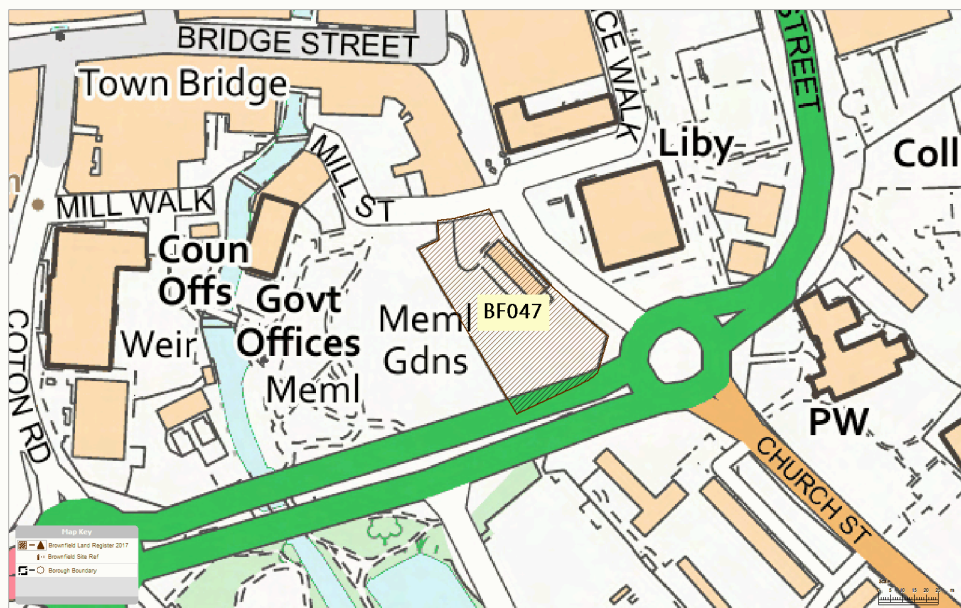
Site Ref: BF047

Site Name: Site 51A070 - site Church St Mill St Vicarage St, Church Street, Nuneaton

Coordinate Reference System: ETRS89

GeoX: -1.4647169955

GeoY: 52.521885935



Licence No. LA100018416(C)
Crown copyright. All rights reserved.
20 December 2018

Site Reference: BF047

1:1000

Nuneaton and Bedworth Borough Council Brownfield Register

Site Location Maps

DEC 2021: SITE HAS BEEN REMOVED AS HAS BEEN IMPLEMENTED

EndDate: 31/03/2021

Site Ref: BF048

Site Name: 34 Leyland Road, Nuneaton

Coordinate Reference System: ETRS89

GeoX: -1.4514476546

GeoY: 52.5104349029



Licence No. LA100018416(C)
Crown copyright. All rights reserved.
20 December 2018

Site Reference: BF048

1:1250

Nuneaton and Bedworth Borough Council Brownfield Register

Site Location Maps

DEC 2021: SITE HAS BEEN REMOVED AS HAS BEEN IMPLEMENTED

EndDate: 31/03/2021

Site Ref: BF049

Site Name: Land of Former Garden Centre, "Site 48a016 Kingswood Road", Kingswood Road, Nuneaton

Coordinate Reference System: ETRS89

GeoX: -1.514341973

GeoY: 52.5218298021



Nuneaton and Bedworth Borough Council Brownfield Register

Site Location Maps

Site Ref: BF050

Site Name: Shepperton Business Park

Coordinate Reference System: ETRS89

GeoX: -1.4654

GeoY: 52.51



Nuneaton and Bedworth Borough Council Brownfield Register

Site Location Maps

Site Ref: BF051

Site Name: Willow Grange

Coordinate Reference System: ETRS89

GeoX: -1.4142

GeoY: 52.47



Nuneaton and Bedworth Borough Council Brownfield Register

Site Location Maps

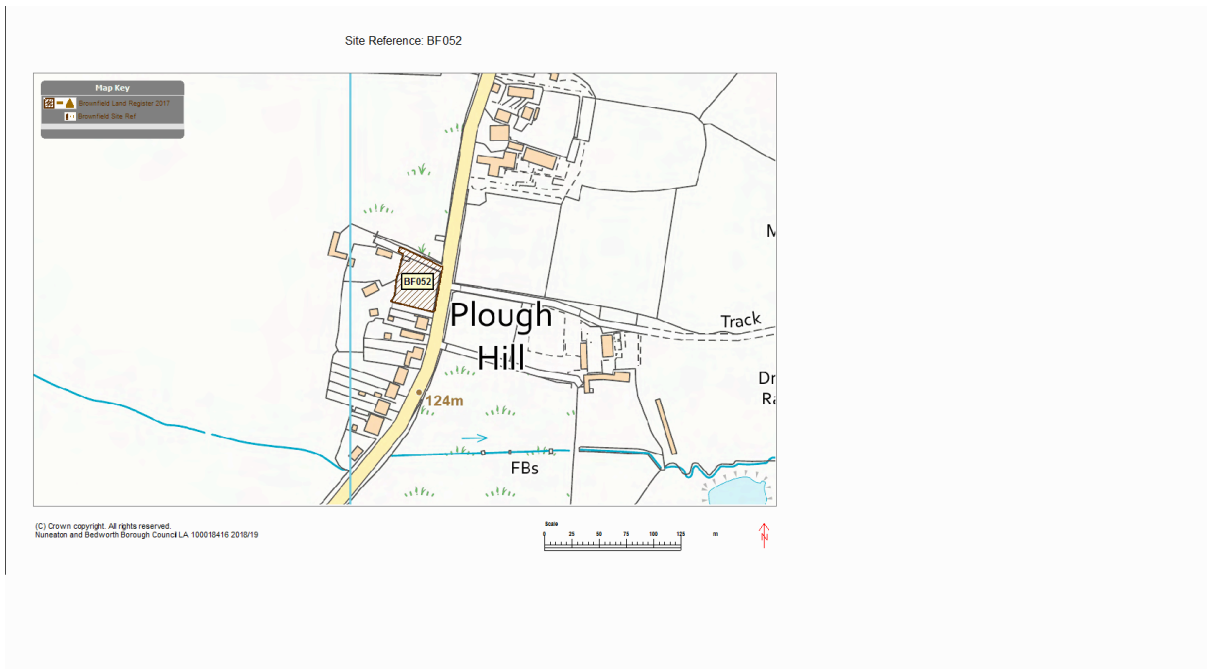
Site Ref: BF052

Site Name: 203 Plough Hill Road

Coordinate Reference System: ETRS89

GeoX: -1.5287

GeoY: 52.53



Nuneaton and Bedworth Borough Council Brownfield Register

Site Location Maps

Site Ref: BF053

Site Name: Site 50a017, Merevale Avenue

Coordinate Reference System: ETRS89

GeoX: -1.4832

GeoY: 52.52



Nuneaton and Bedworth Borough Council Brownfield Register

Site Location Maps

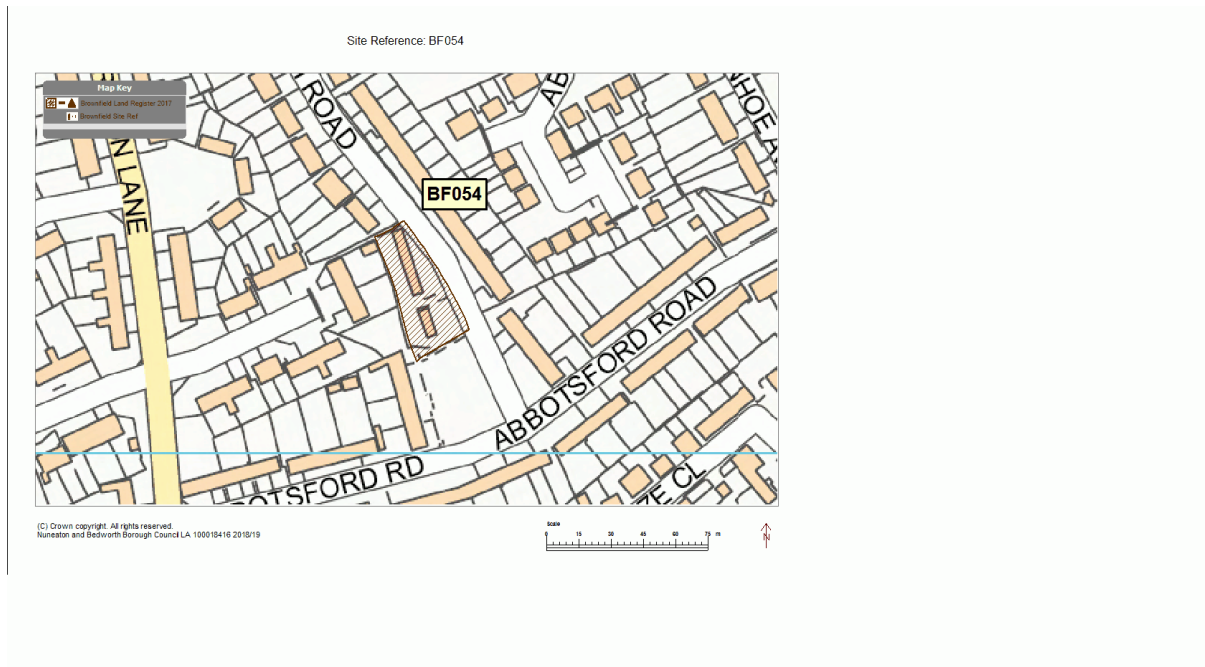
Site Ref: BF054

Site Name: Site 63C002, Land between 10 and 12 Roxburgh Road

Coordinate Reference System: ETRS89

GeoX: -1.4511

GeoY: 52.50



Nuneaton and Bedworth Borough Council Brownfield Register

Site Location Maps

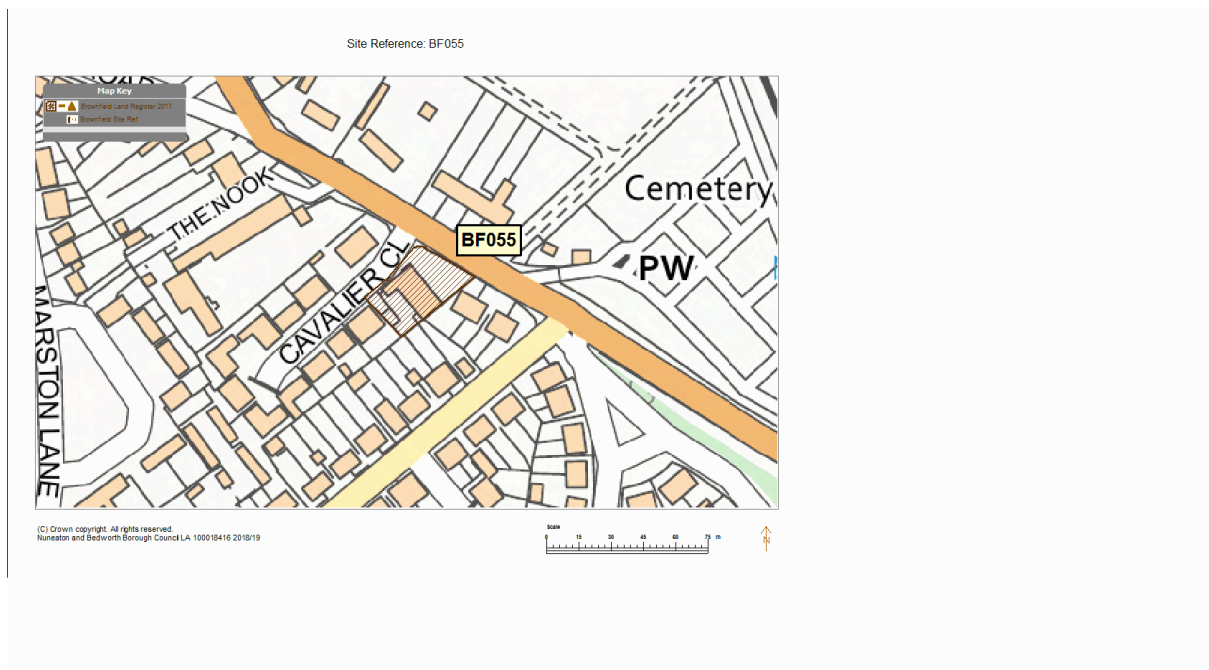
Site Ref: BF055

Site Name: Milverton House, 43 Lutterworth Road

Coordinate Reference System: ETRS89

GeoX: -1.4510

GeoY: 52.51



Nuneaton and Bedworth Borough Council Brownfield Register

Site Location Maps

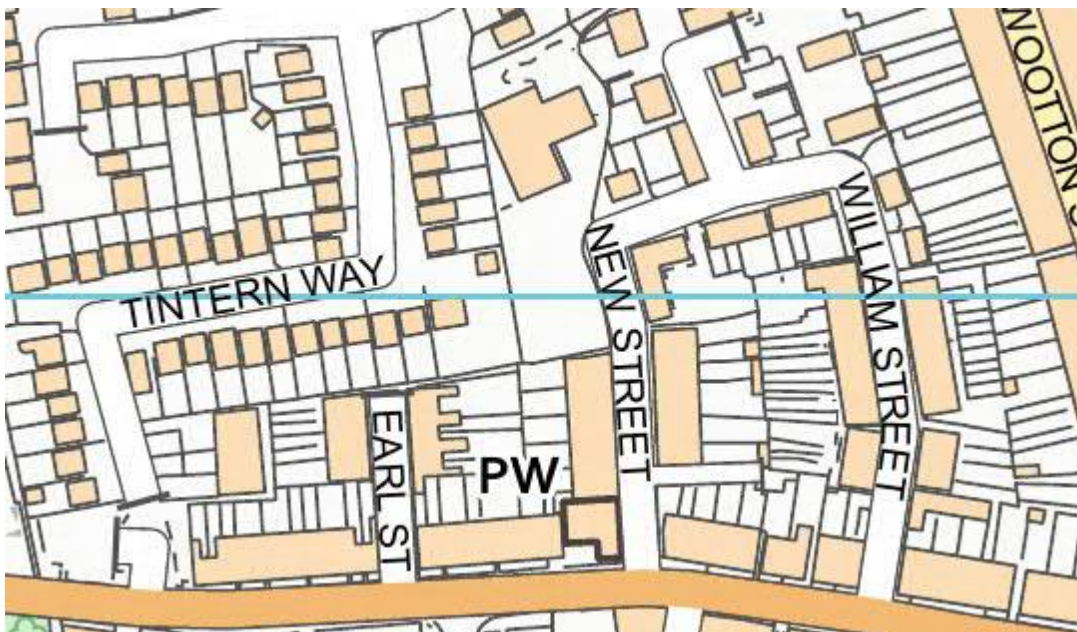
Site Ref: BF056

Site Name: Site 95c003 - New Street Bedworth New Street Bedworth Warwickshire

Coordinate Reference System: ETRS89

GeoX: -1.4595

GeoY: 52.47



Nuneaton and Bedworth Borough Council Brownfield Register

Site Location Maps

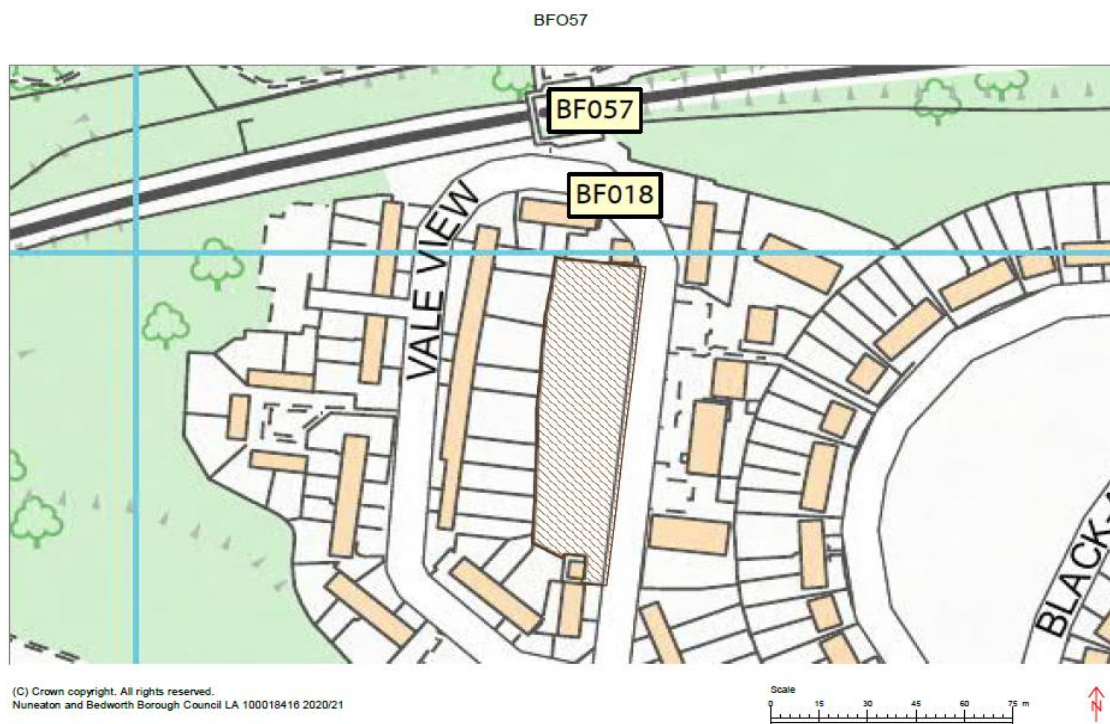
Site Ref: BF057

Site Name: Site - 37C008 land to the rear Land to rear of 79-117 Vale View Nuneaton

Coordinate Reference System: ETRS89

GeoX: -1.4994

GeoY: 52.52



Nuneaton and Bedworth Borough Council Brownfield Register

Site Location Maps

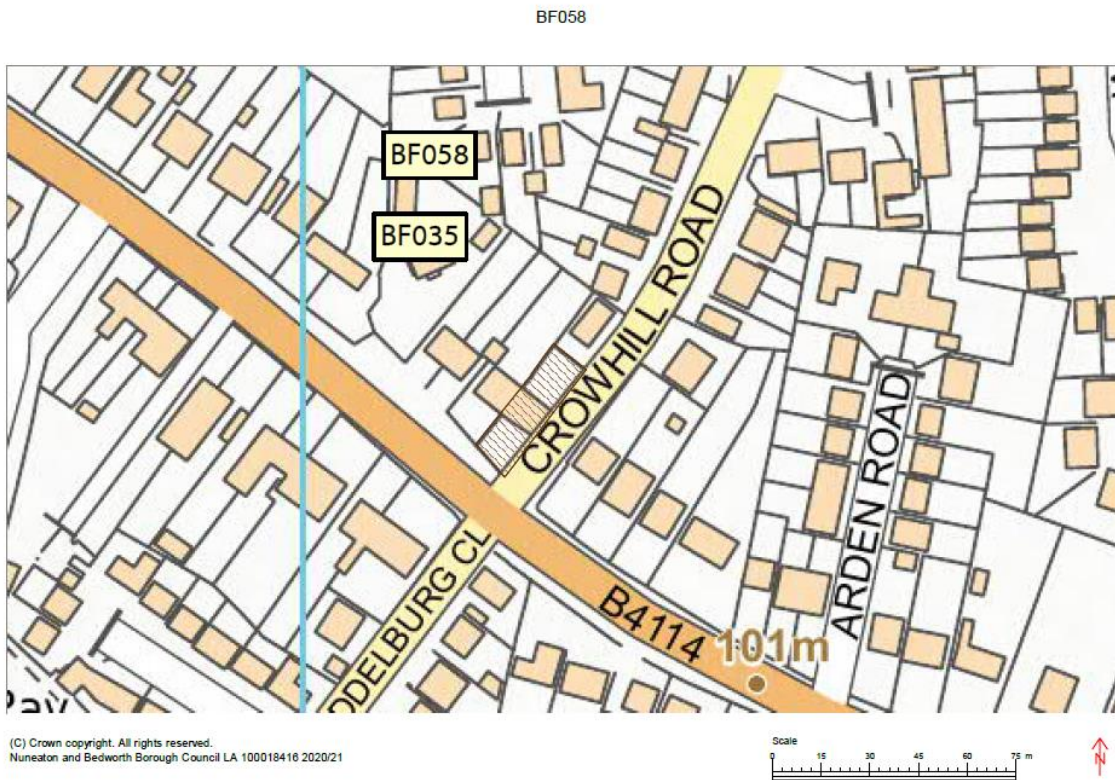
Site Ref: BF058

Site Name: 120 Lutterworth Road, Nuneaton

Coordinate Reference System: ETRS89

GeoX: -1.4404

GeoY: 52.50



Nuneaton and Bedworth Borough Council Brownfield Register

Site Location Maps

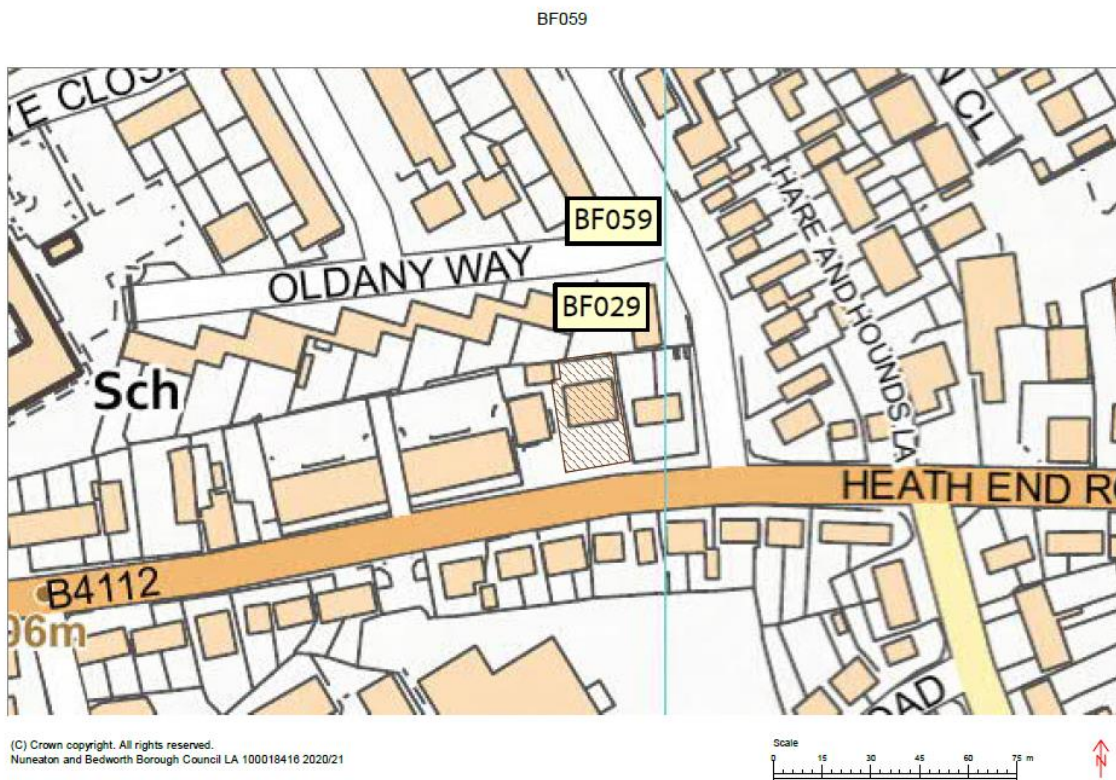
Site Ref: BF059

Site Name: Heath End Rd Service Station, 227 Heath End Road, Nuneaton

Coordinate Reference System: ETRS89

GeoX: -1.4822

GeoY: 52.52



Nuneaton and Bedworth Borough Council Brownfield Register

Site Location Maps

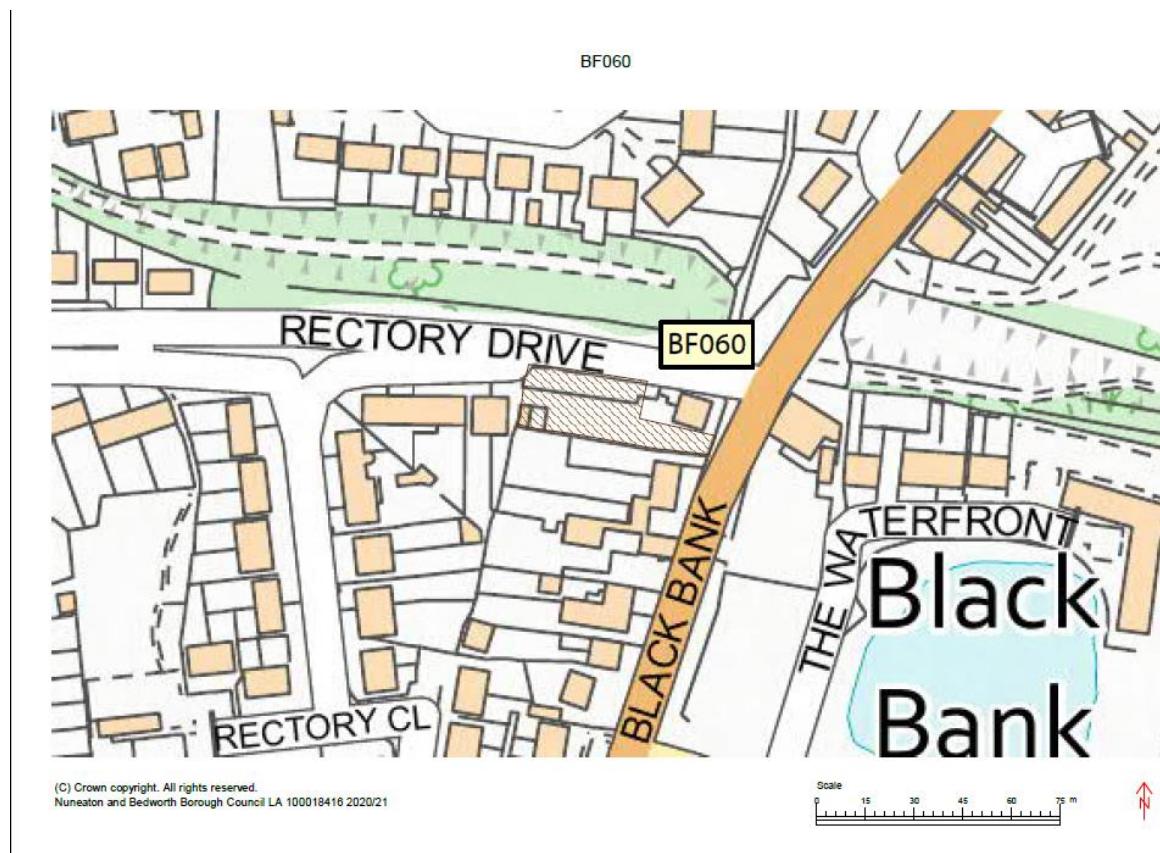
Site Ref: BF060

Site Name: 3 Black Bank Exhall Coventry

Coordinate Reference System: ETRS89

GeoX: -1.4775

GeoY: 52.47



Nuneaton and Bedworth Borough Council Brownfield Register

Site Location Maps

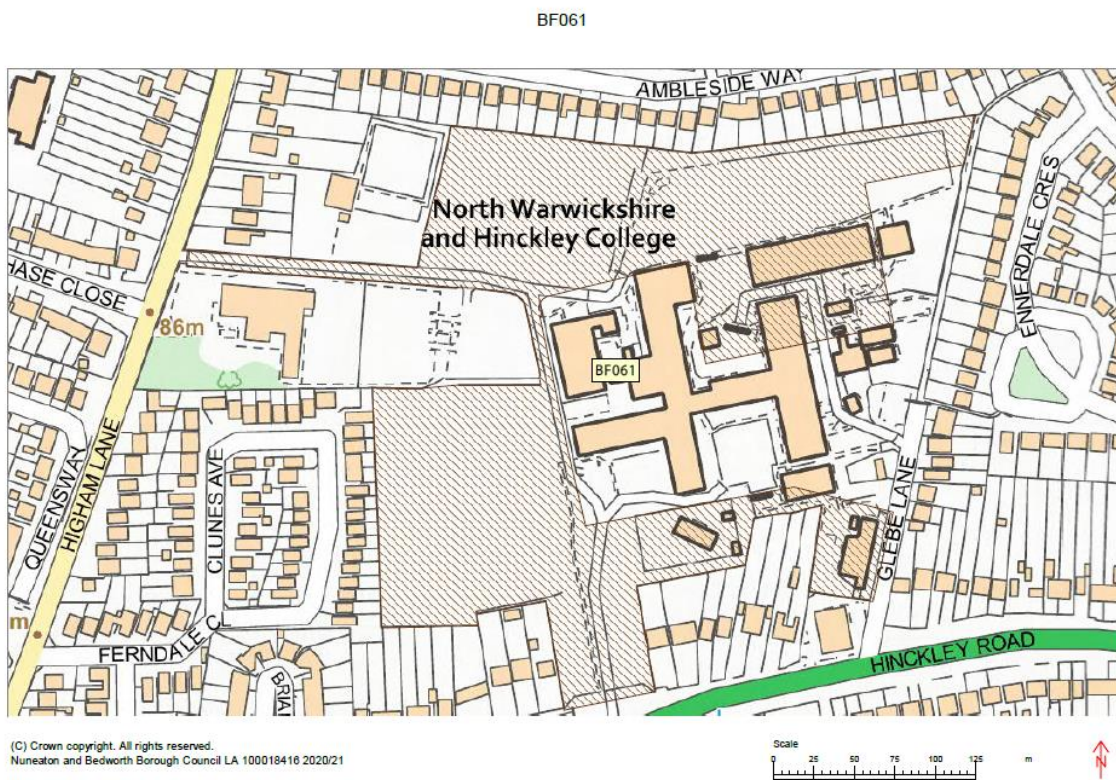
Site Ref: BF061

Site Name: North Warwickshire and South Leicestershire College, Hinckley Road, Nuneaton

Coordinate Reference System: ETRS89

GeoX: -1.4516

GeoY: 52.52



Nuneaton and Bedworth Borough Council Brownfield Register

Site Location Maps

Site Ref: BF062

Site Name: Poppys, Stafford Close, Bulkington

Coordinate Reference System: ETRS89

GeoX: -1.4211

GeoY: 52.47

