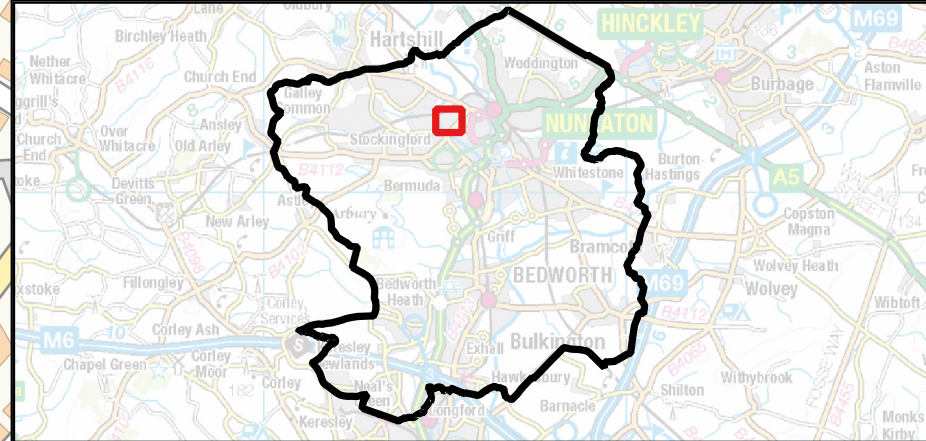
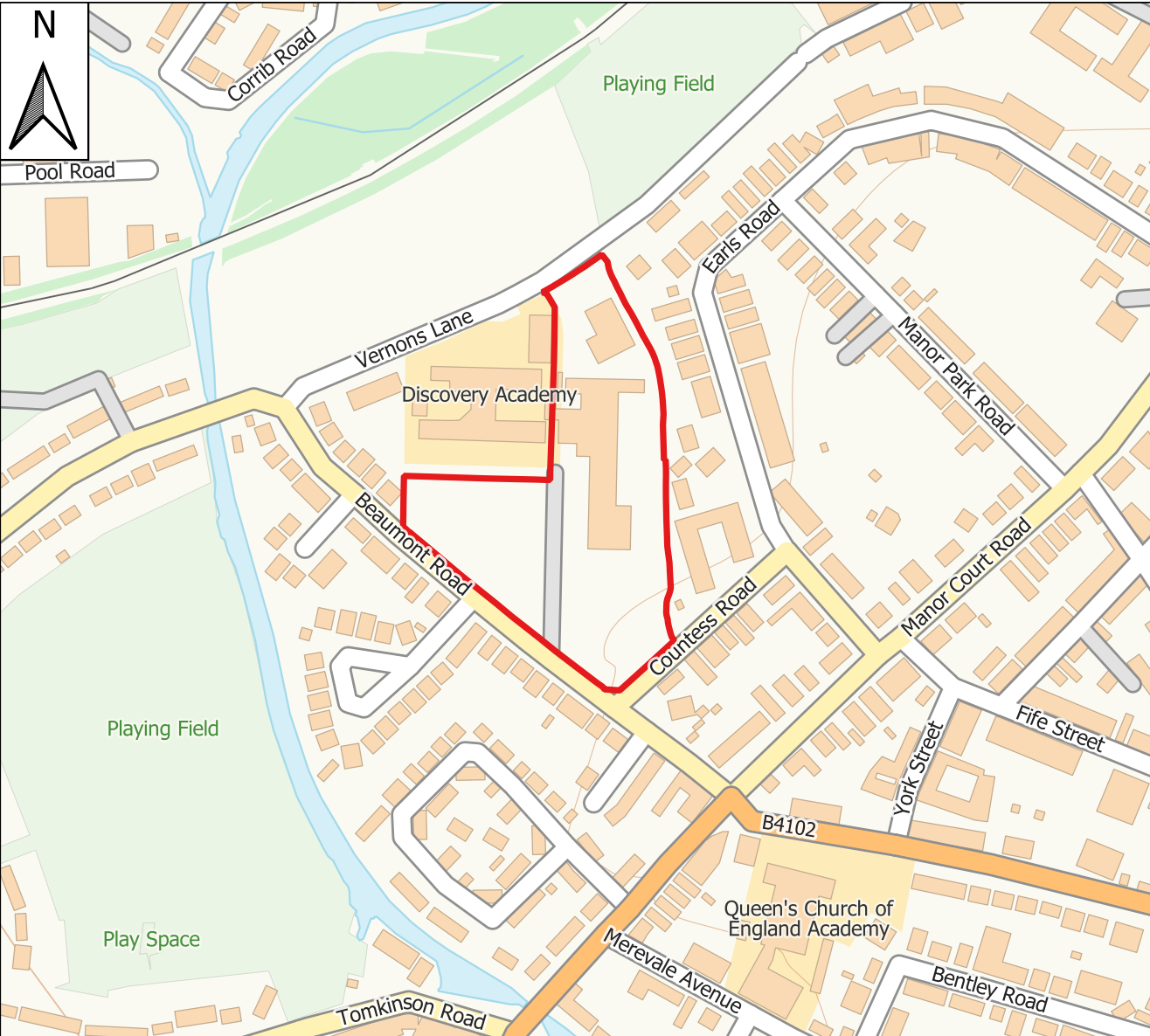


NUNEATON AND BEDWORTH BOROUGH COUNCIL LEVEL 2 STRATEGIC FLOOD RISK ASSESSMENT



Note: All layers are turned off by default. Click the box next to the layer of interest to turn on.

**JBA GW Map**

- GW depth below surface**
- <0.025m
  - 0.025 - 0.5m
  - 0.5 - 5.0m
  - >5.0m
  - No risk

**RoFSW Extents**

- 3.3% AEP
- 1% AEP
- 0.1% AEP

**Fluvial Flooding**

- Modelled 3.3% AEP extent
- Modelled 1% AEP extent
- Modelled 0.1% AEP extent
- FMfP Flood Zone 3a
- FMfP Flood Zone 2

**Fluvial Depth (m)**

- 3.3% AEP
- 1% AEP
- 0.1% AEP
- <= 0.10
- 0.10 - 0.50
- 0.50 - 1.00
- 1.00 - 1.50
- 1.50 - 2.00
- > 2.00

**Fluvial Velocity (m/s)**

- 3.3% AEP
- 1% AEP
- 0.1% AEP
- <= 0.25
- 0.25 - 0.50
- 0.50 - 1.00
- 1.00 - 2.00
- 2.00 - 4.00
- > 4.00

**Fluvial Hazard Classification**

- 3.3% AEP
- 1% AEP
- 0.1% AEP
- Danger for all
- Danger for most
- Danger for some
- Very low hazard

**RoFSW Hazard Classification**

- 3.3% AEP
- 1% AEP
- 0.1% AEP
- Danger for all
- Danger for most
- Danger for some
- Very low hazard

**RoFSW Velocity (m/s)**

- 3.3% AEP
- 1% AEP
- 0.1% AEP
- <= 0.25
- 0.25 - 0.50
- 0.50 - 1.00
- 1.00 - 2.00
- > 2.00

**RoFSW Depth (m)**


- 3.3% AEP
- 1% AEP
- 0.1% AEP
- <= 0.15
- 0.15 - 0.30
- 0.30 - 0.60
- 0.60 - 0.90
- 0.90 - 1.20
- > 1.20

Contains OS data © Crown copyright and database right 2023. Contains Environment Agency information © Environment Agency and/or database rights. This document is the property of Jeremy Benn Associates Ltd. It shall not be reproduced in whole or in part, not disclosed to a third party, without the permission of Jeremy Benn Associates Ltd.

- ABB-4
- Nuneaton & Bedworth Borough
- Main Rivers
- All Watercourses
- EA LIDAR 1m DTM**
- 99.4
- 85.4

- Flood Defences**
- Embankment
- High Ground
- Wall
- Historic Flooding**
- EA Historic Flood Map
- Reservoir Flood Extents**
- Dry Day
- Wet Day

- EA Flood Warning and Alert Areas**
- Flood Warning Areas
- Flood Alert Areas
- EA ASTgWF Map**
- >= 75%
- >= 50% <75%
- >= 25% <50%
- < 25%
- No risk



Areas within modelled 3.3% AEP extent should be considered as FZ3b. Where modelled results are unavailable, FZ3a should be considered as FZ3b.