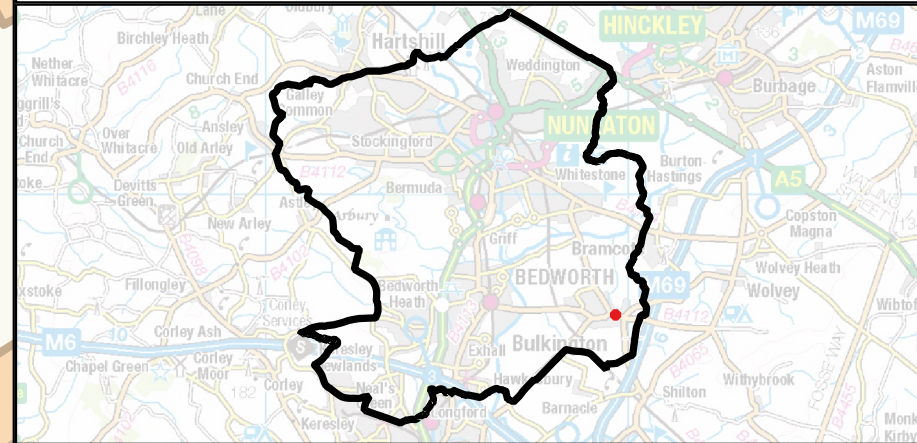
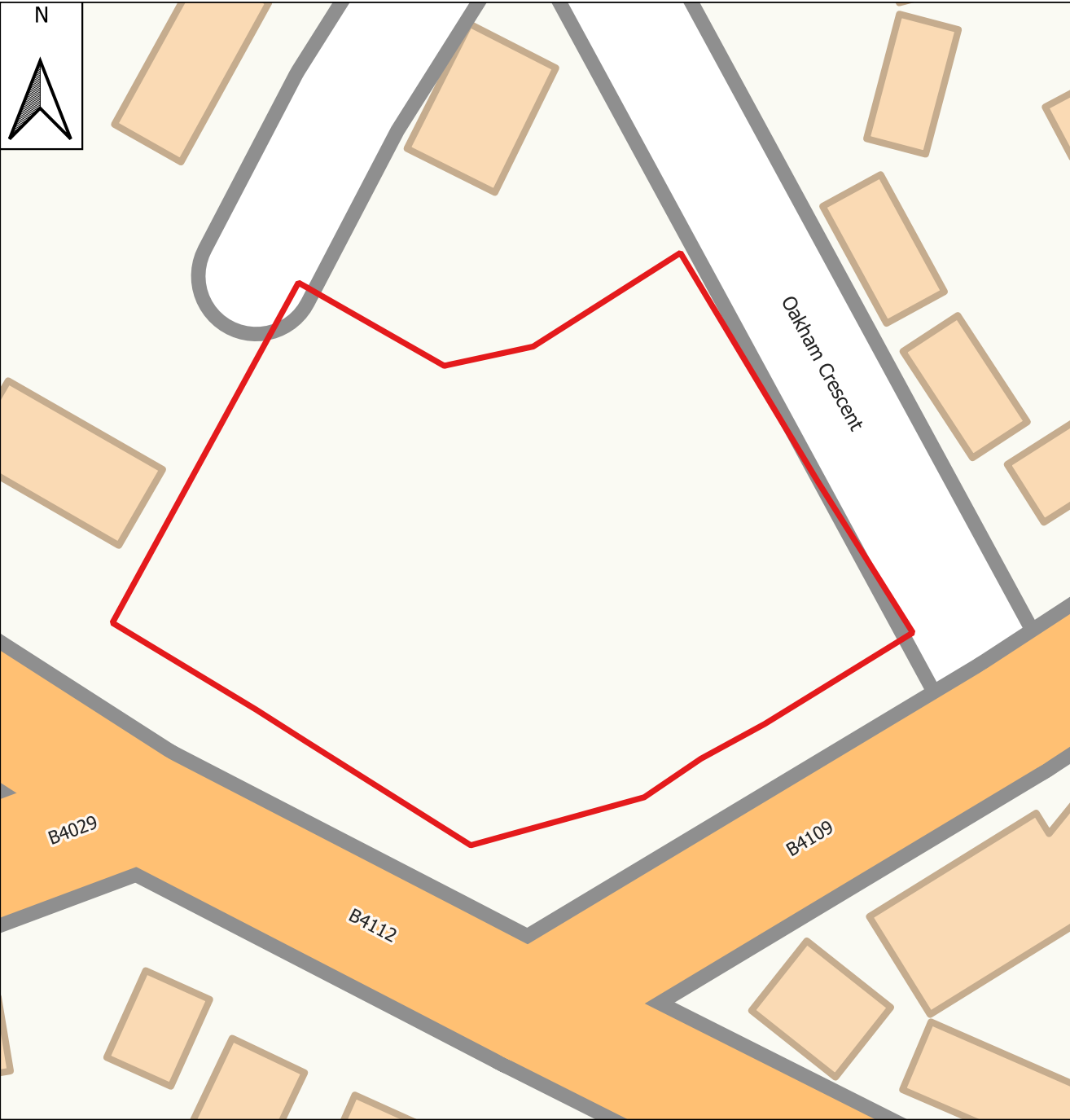


NUNEATON AND BEDWORTH BOROUGH COUNCIL LEVEL 2 STRATEGIC FLOOD RISK ASSESSMENT



Note: All layers are turned off by default. Click the box next to the layer of interest to turn on.



EA LIDAR 1m DTM

(m)



Flood Defences

- Embankment
- High Ground
- Wall

Historic Flooding

- EA Historic Flood Map

EA ASTgWF Map

- >= 75%
- >= 50% <75%
- >= 25% <50%
- < 25%
- No risk

**JBA GW Map
GW depth
below surface**

- <0.025m
- 0.025 - 0.5m
- 0.5 - 5.0m
- >5.0m
- No risk

**EA Flood Warning
and Alert Areas**

- Flood Warning Areas
- Flood Alert Areas

**Fluvial
Flood Zones**

- FMfP Flood Zone 3a
- FMfP Flood Zone 2

Where modelled results are unavailable, Flood Zone 3a should be considered as Flood Zone 3b.

RoFSW Extents

- 3.3% AEP
- 1% AEP
- 0.1% AEP

**RoFSW Hazard
Classification**

- 3.3% AEP
- 1% AEP
- 0.1% AEP
- Danger for all
- Danger for most
- Danger for some
- Very low hazard

**RoFSW
Velocity (m/s)**

- 3.3% AEP
- 1% AEP
- 0.1% AEP
- 0.00 - 0.25
- 0.25 - 0.50
- 0.50 - 1.00
- 1.00 - 2.00
- > 2.00

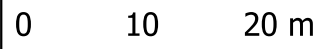
RoFSW Depth (m)

- 3.3% AEP
- 1% AEP
- 0.1% AEP
- 0.00 - 0.15
- 0.15 - 0.30
- 0.30 - 0.60
- 0.60 - 0.90
- 0.90 - 1.20
- > 1.20

**Reservoir Flood
Extents**

- Dry Day
- Wet Day

Contains OS data © Crown copyright and database right 2023. Contains Environment Agency information © Environment Agency and/or database rights. This document is the property of Jeremy Benn Associates Ltd. It shall not be reproduced in whole or in part, not disclosed to a third party, without the permission of Jeremy Benn Associates Ltd.



- BUL-9
- Nuneaton & Bedworth Borough
- Main Rivers
- All Watercourses