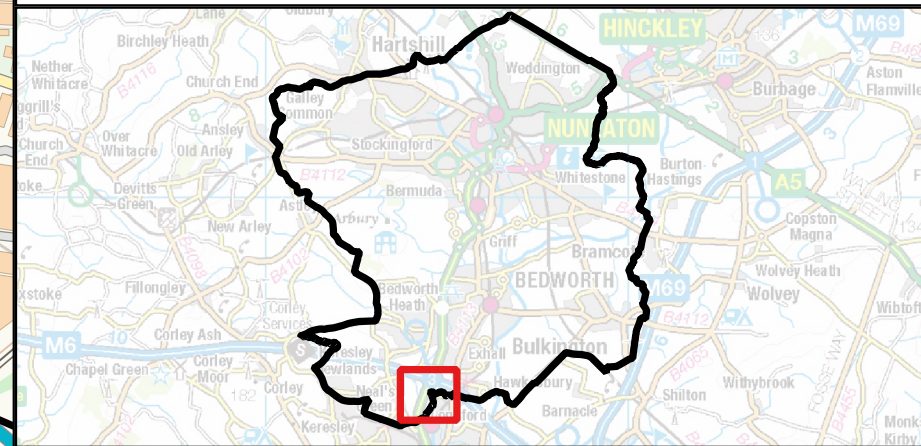
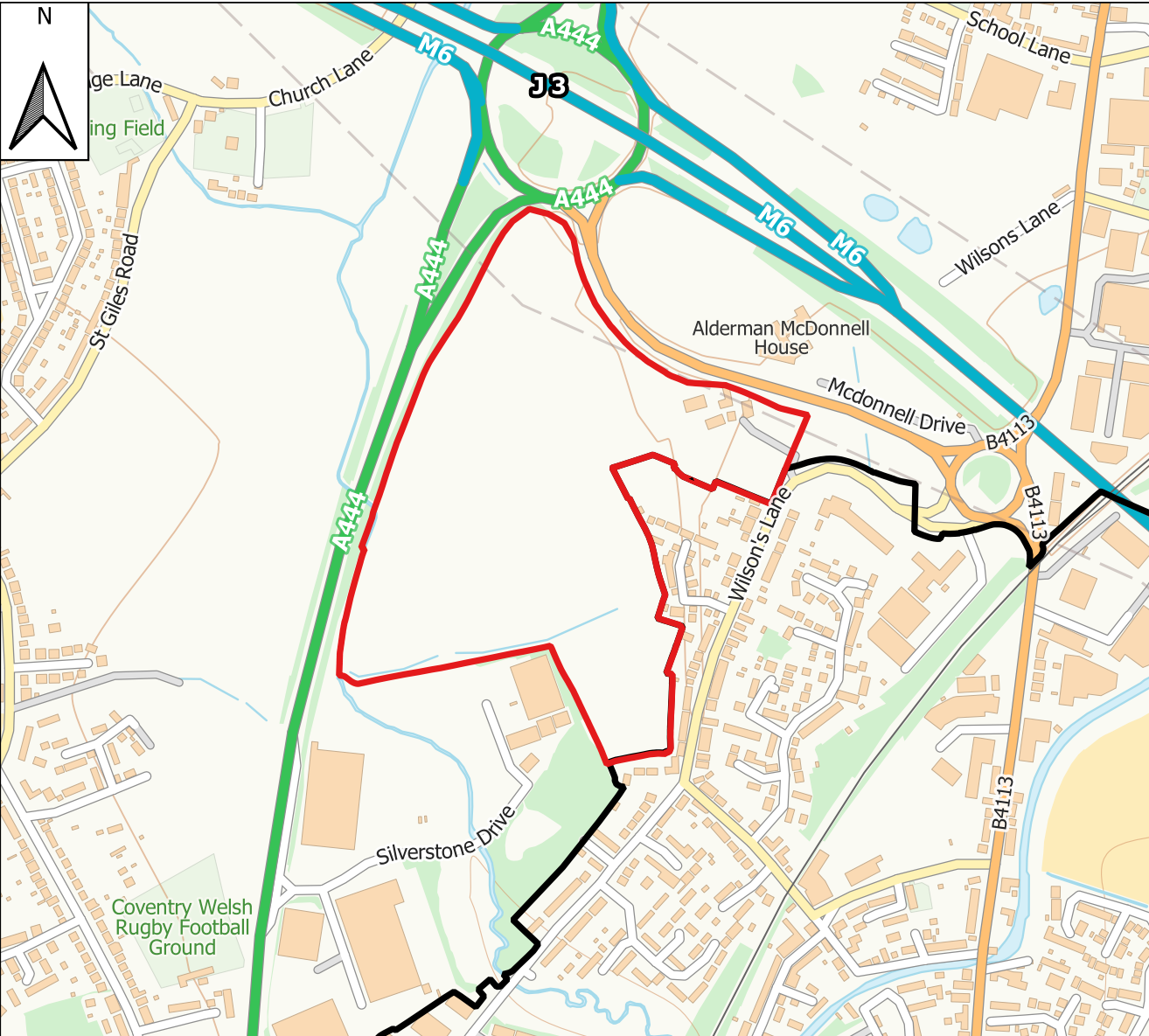


NUNEATON AND BEDWORTH BOROUGH COUNCIL LEVEL 2 STRATEGIC FLOOD RISK ASSESSMENT



Note: All layers are turned off by default. Click the box next to the layer of interest to turn on.

- JBA GW Map**
- GW depth below surface**
- < 0.025m
  - 0.025 - 0.5m
  - 0.5 - 5.0m
  - > 5.0m
  - No risk

- Fluvial Depth (m)**
- 3.3% AEP
  - 1% AEP
  - 0.1% AEP
  - <= 0.10
  - 0.10 - 0.50
  - 0.50 - 1.00
  - 1.00 - 1.50
  - 1.50 - 2.00
  - > 2.00

- RoFSW Hazard Classification**
- 3.3% AEP
  - 1% AEP
  - 0.1% AEP
  - Danger for all
  - Danger for most
  - Danger for some
  - Very low hazard

- RoFSW Extents**
- 3.3% AEP
  - 1% AEP
  - 0.1% AEP

- Fluvial Velocity (m/s)**
- 3.3% AEP
  - 1% AEP
  - 0.1% AEP
  - <= 0.25
  - 0.25 - 0.50
  - 0.50 - 1.00
  - 1.00 - 2.00
  - 2.00 - 4.00
  - > 4.00

- RoFSW Velocity (m/s)**
- 3.3% AEP
  - 1% AEP
  - 0.1% AEP
  - 0.00 - 0.25
  - 0.25 - 0.50
  - 0.50 - 1.00
  - 1.00 - 2.00
  - > 2.00

- Fluvial Flooding**
- Modelled
  - 3.3% AEP extent
  - Modelled
  - 1% AEP extent
  - Modelled
  - 0.1% AEP extent
  - FMfP
  - Flood Zone 3a
  - FMfP
  - Flood Zone 2

- Fluvial Hazard Classification**
- 3.3% AEP
  - 1% AEP
  - 0.1% AEP
  - Danger for all
  - Danger for most
  - Danger for some
  - Very low hazard

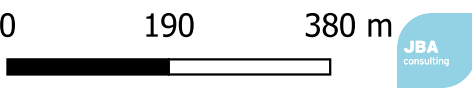
- RoFSW Depth (m)**
- 3.3% AEP
  - 1% AEP
  - 0.1% AEP
  - 0.00 - 0.15
  - 0.15 - 0.30
  - 0.30 - 0.60
  - 0.60 - 0.90
  - 0.90 - 1.20
  - > 1.20

Contains OS data © Crown copyright and database right 2023. Contains Environment Agency information © Environment Agency and/or database rights. This document is the property of Jeremy Benn Associates Ltd. It shall not be reproduced in whole or in part, not disclosed to a third party, without the permission of Jeremy Benn Associates Ltd.

- SEA-2
- Nuneaton & Bedworth Borough
- Main Rivers
- All Watercourses
- EA LIDAR 1m DTM**
- 107.2
- 88.9

- Flood Defences**
- Embankment
  - High Ground
  - Wall
- Historic Flooding**
- EA Historic Flood Map
- Reservoir Flood Extents**
- Dry Day
  - Wet Day

- EA Flood Warning and Alert Areas**
- Flood Warning Areas
  - Flood Alert Areas
- EA ASTgWF Map**
- >= 75%
  - >= 50% < 75%
  - >= 25% < 50%
  - < 25%
  - No risk



Areas within modelled 3.3% AEP extent should be considered as FZ3b. Where modelled results are unavailable, FZ3a should be considered as FZ3b.