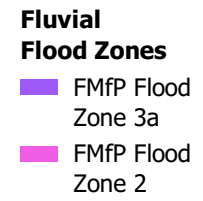
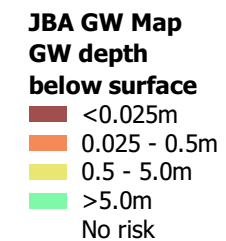
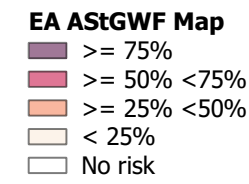
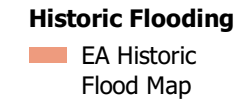
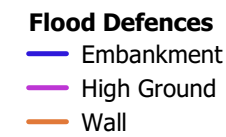

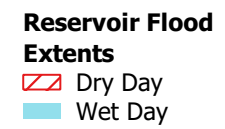
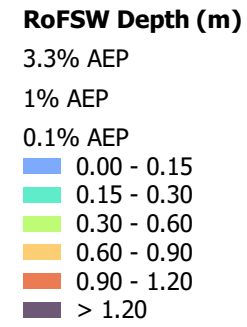
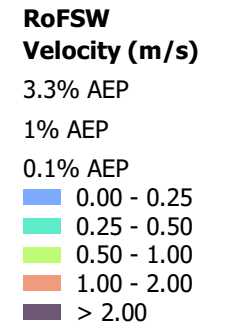
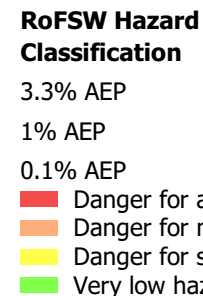



Note: All layers are turned off by default. Click the box next to the layer of interest to turn on.



Where modelled results are unavailable, Flood Zone 3a should be considered as Flood Zone 3b.



Contains OS data © Crown copyright and database right 2023. Contains Environment Agency information © Environment Agency and/or database rights. This document is the property of Jeremy Benn Associates Ltd. It shall not be reproduced in whole or in part, not disclosed to a third party, without the permission of Jeremy Benn Associates Ltd.

