































Map Key

-  Green Belt
-  Existing employment estate in Green Belt
-  Existing employment estate
-  Strategic housing site
-  Strategic employment site
-  Employment estate suitable for alternative uses
-  Destination park
-  Community park
-  Local park
-  Conservation area
-  District centre
-  Local centre
-  Allotment
-  Local nature reserve
-  Registered parks and gardens
-  Site of Special Scientific Interest
-  SSSI - area to be denotified
-  Special area of conservation
-  Non-strategic housing site
-  Gypsy and Traveller site allocations
-  Rivers and canals
-  Railway line
-  A road
-  Motorway
-  Town centre boundary
-  George Eliot Hospital
-  Scheduled monument
-  Development boundary
-  Train station
-  Borough boundary