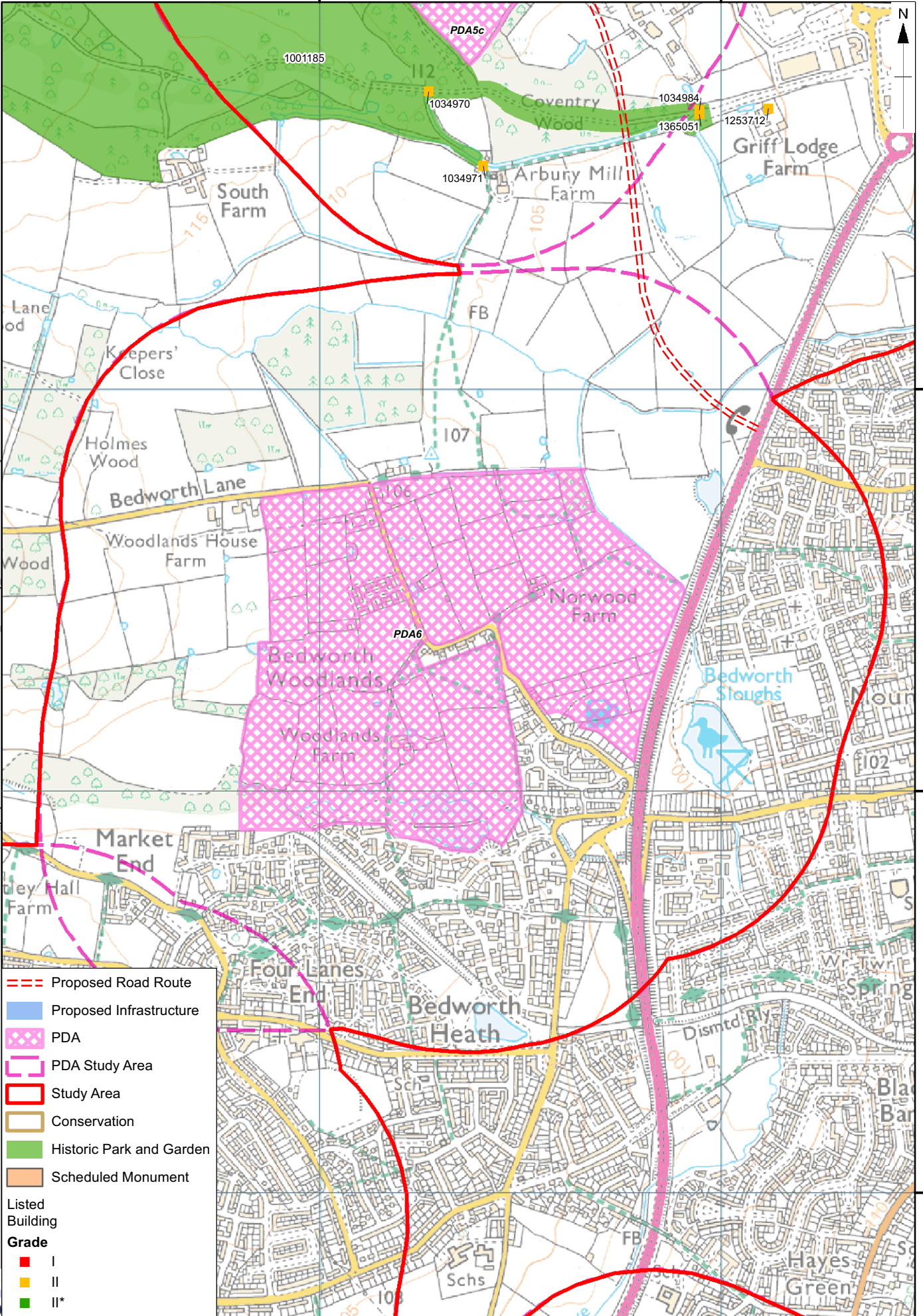


434000

435000

X:\North Warwickshire Historic Environment Assessment\010\Geomatics\03_CIS\current\001_projects\180614_Bedworth and Nuneaton_statutory_180614.mxd\matt.bradley\18/06/2014



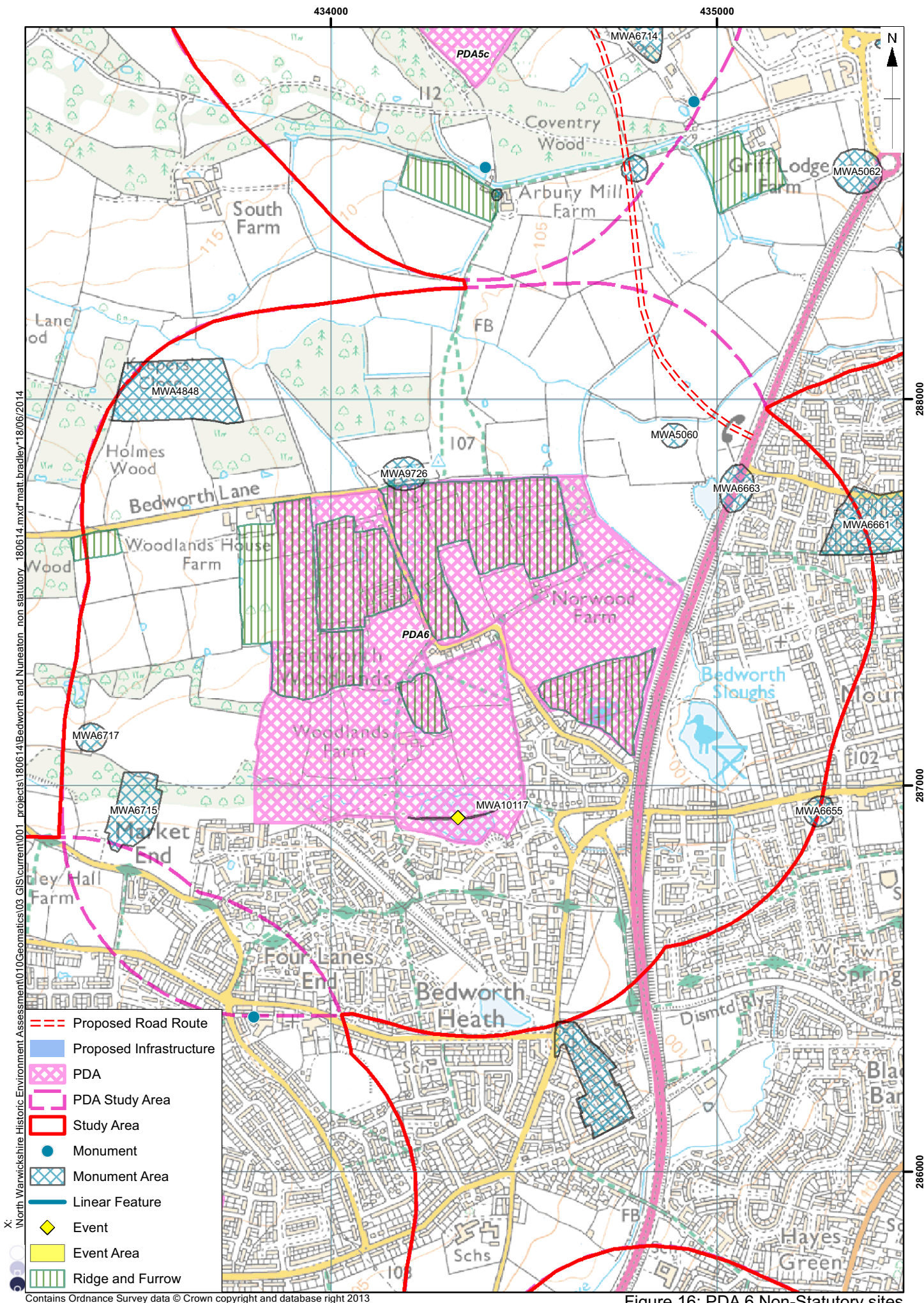
	Proposed Road Route
	Proposed Infrastructure
	PDA
	PDA Study Area
	Study Area
	Conservation
	Historic Park and Garden
	Scheduled Monument
Listed Building	
	Grade I
	Grade II
	Grade II*

Contains Ordnance Survey data © Crown copyright and database right 2013

0 800 m

1:12,500@A4

Figure 15: PDA 6 Statutory sites



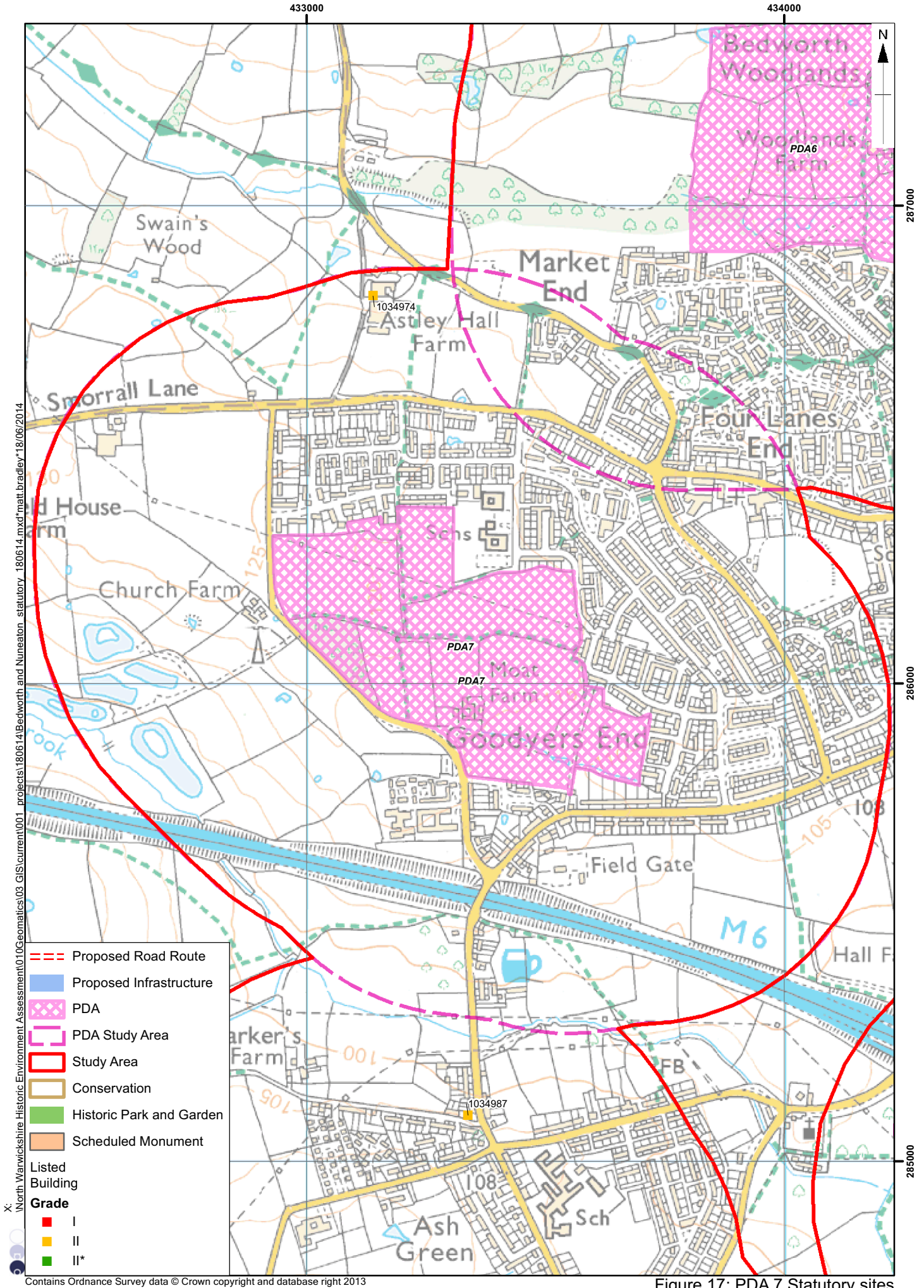
X:\North Warwickshire Historic Environment Assessment\010\Geomatics\03_CIS\current\001_projects\180614_Bedworth and Nuneaton_non_statutory_180614.mxd matt bradley*18/06/2014

Contains Ordnance Survey data © Crown copyright and database right 2013

Figure 16: PDA 6 Non-Statutory sites

0 800 m

1:12,500 @ A4



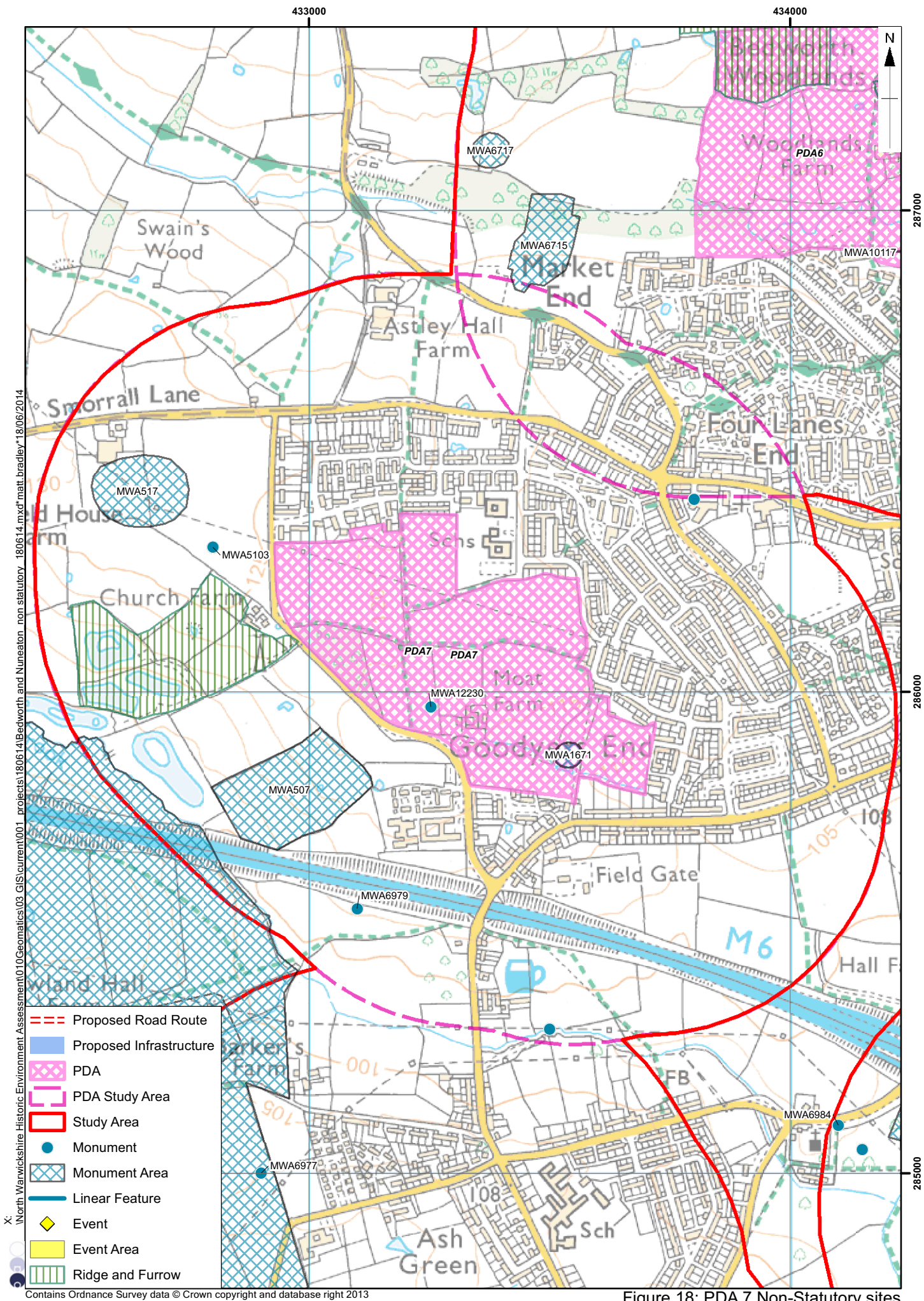
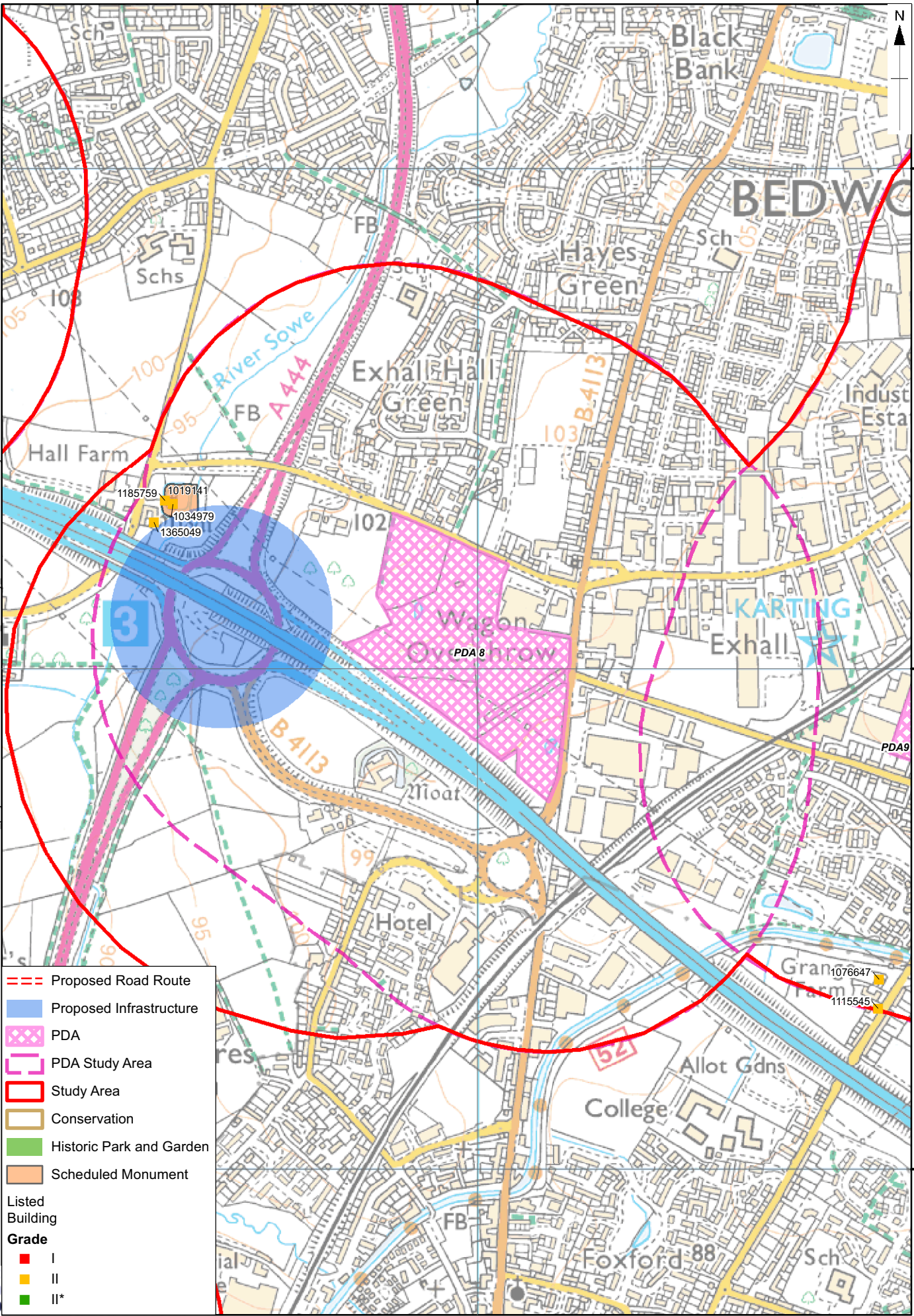


Figure 18: PDA 7 Non-Statutory sites

X:\North Warwickshire Historic Environment Assessment\010\Geomatics\03_CIS\current\001_projects\180614_Bedworth and Nuneaton_non_statutory_180614.mxd matt.bradley*18/06/2014

Contains Ordnance Survey data © Crown copyright and database right 2013

X:\North Warwickshire Historic Environment Assessment\010\Geomatics\03_CIS\current\001_projects\180614_Bedworth and Nuneaton_statutory_180614.mxd*matt.bradley*18/06/2014



- Proposed Road Route
 - Proposed Infrastructure
 - PDA
 - PDA Study Area
 - Study Area
 - Conservation
 - Historic Park and Garden
 - Scheduled Monument
- Listed Building
- Grade
- I
 - II
 - II*

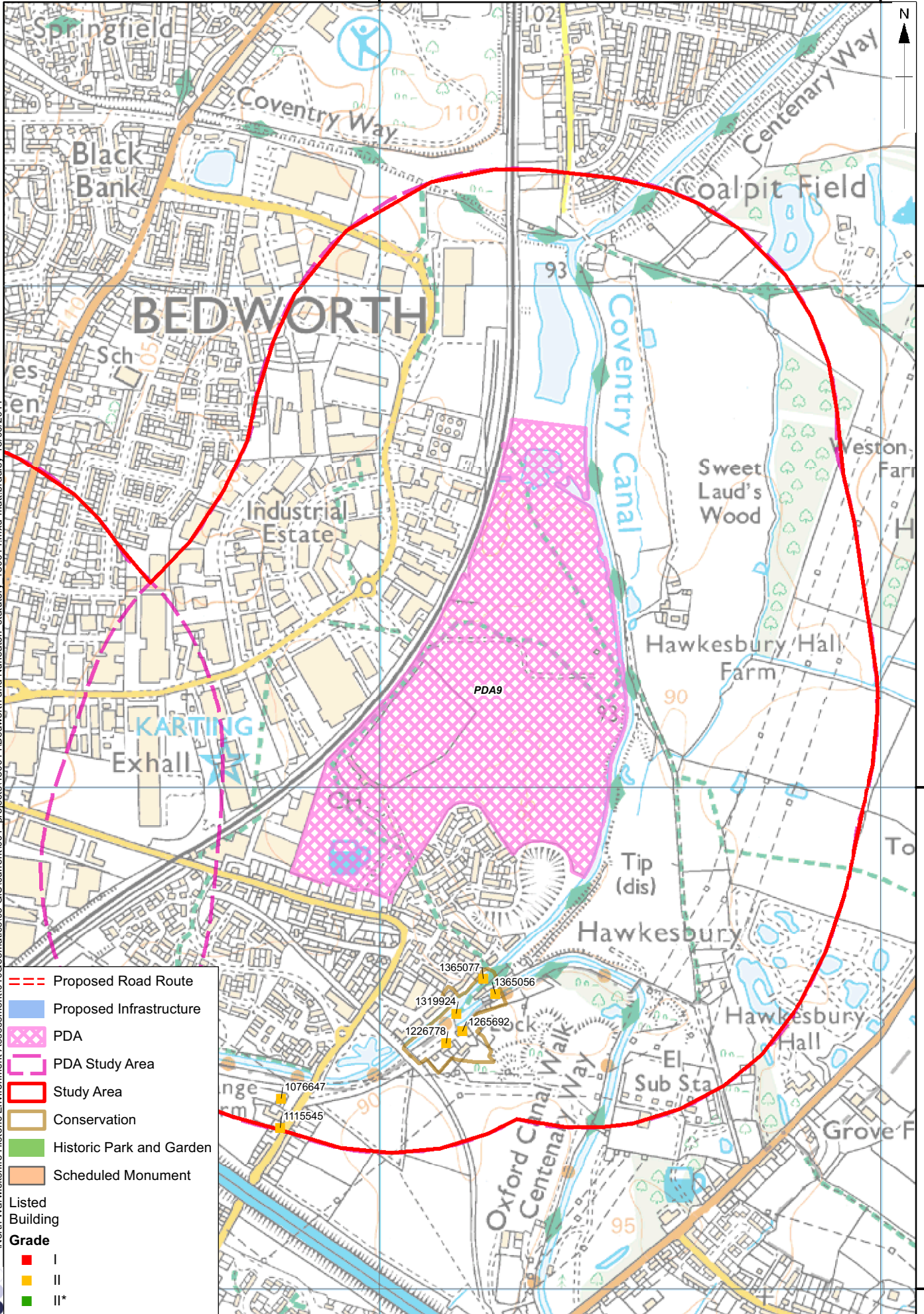
Contains Ordnance Survey data © Crown copyright and database right 2013

0 650 m

1:10,000@A4

Figure 19: PDA 8 Statutory sites

X:\North Warwickshire Historic Environment Assessment\010\Geomatics\03_CIS\current\001_projects\180614_Bedworth and Nuneaton_statutory_180614.mxd*matt.bradley*18/06/2014

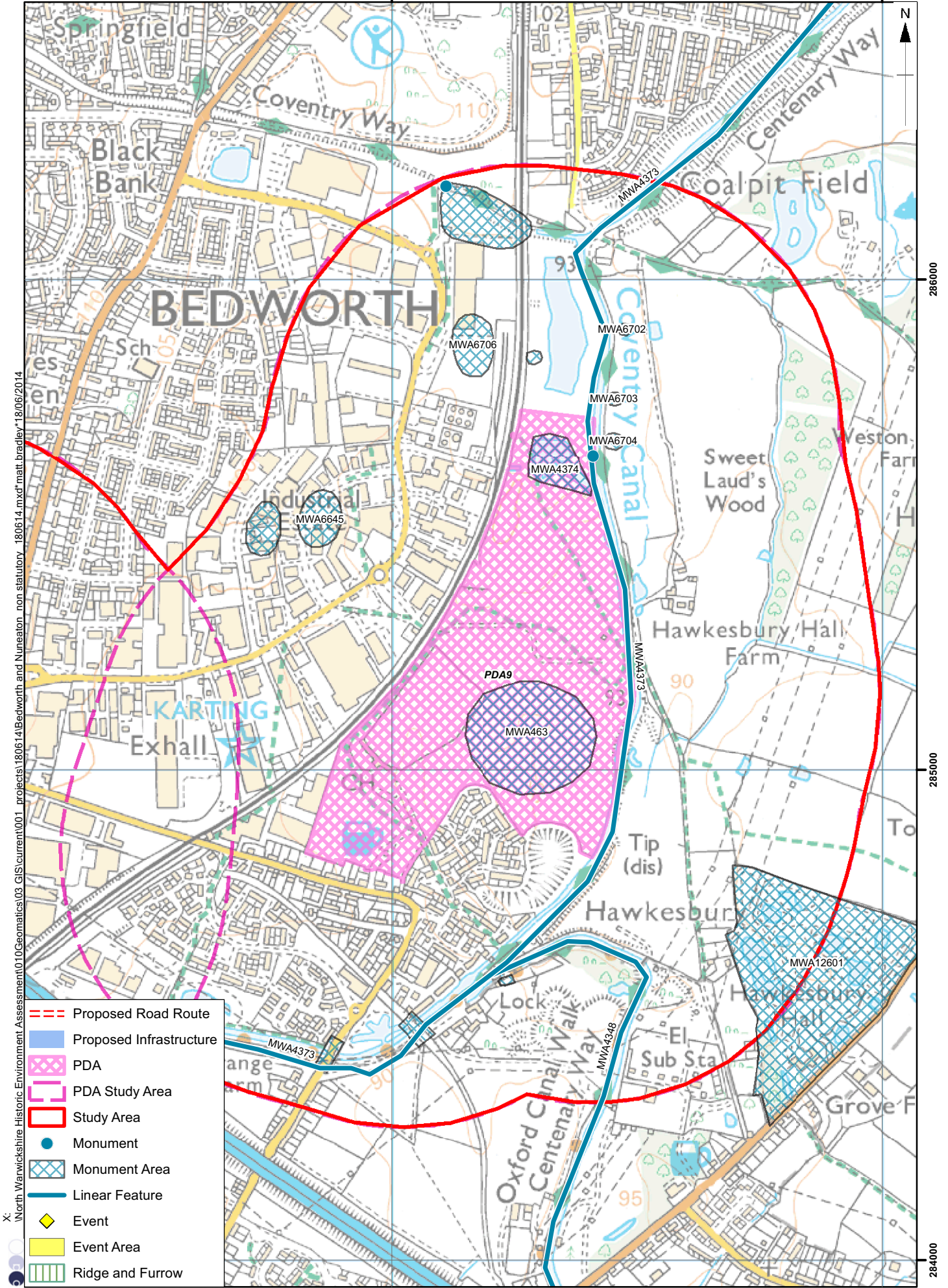


Contains Ordnance Survey data © Crown copyright and database right 2013

Figure 21: PDA 9 Statutory sites

0 650 m

1:10,000@A4



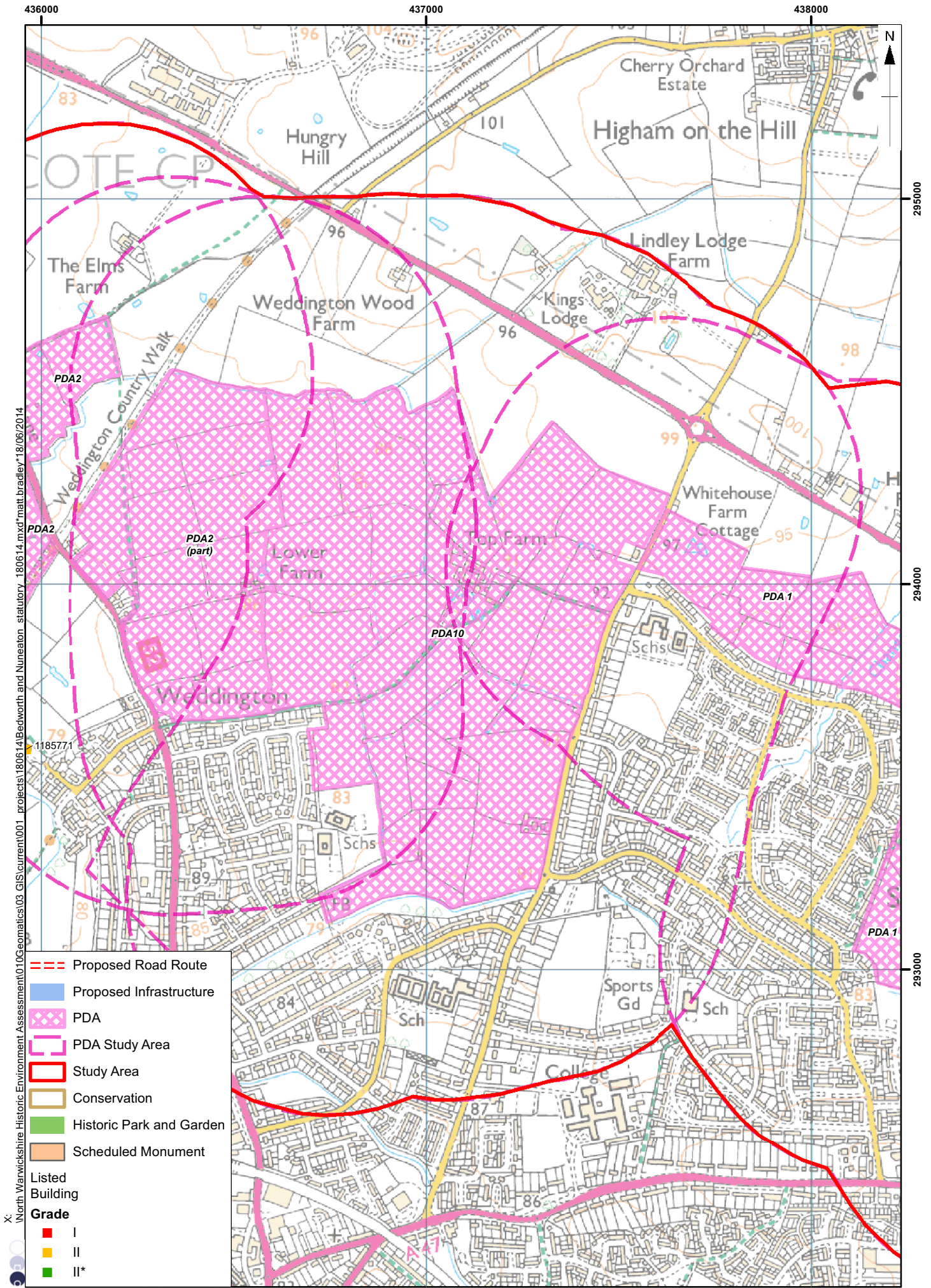
X:\North Warwickshire Historic Environment Assessment\010\Geomatics\03_CIS\current\001_projects\180614_Bedworth and Nuneaton_non statutory_180614.mxd matt.bradley 18/06/2014

Contains Ordnance Survey data © Crown copyright and database right 2013

Figure 22: PDA 9 Non-Statutory sites

0 650 m

1:10,000@A4



X:\North Warwickshire Historic Environment Assessment\010\Geomatics\03_CIS\current\001_projects\180614.mxd\matt.bradley\18/06/2014

Contains Ordnance Survey data © Crown copyright and database right 2013

Figure 23: PDA 10 Statutory sites

0 800 m

1:12,500 @ A4

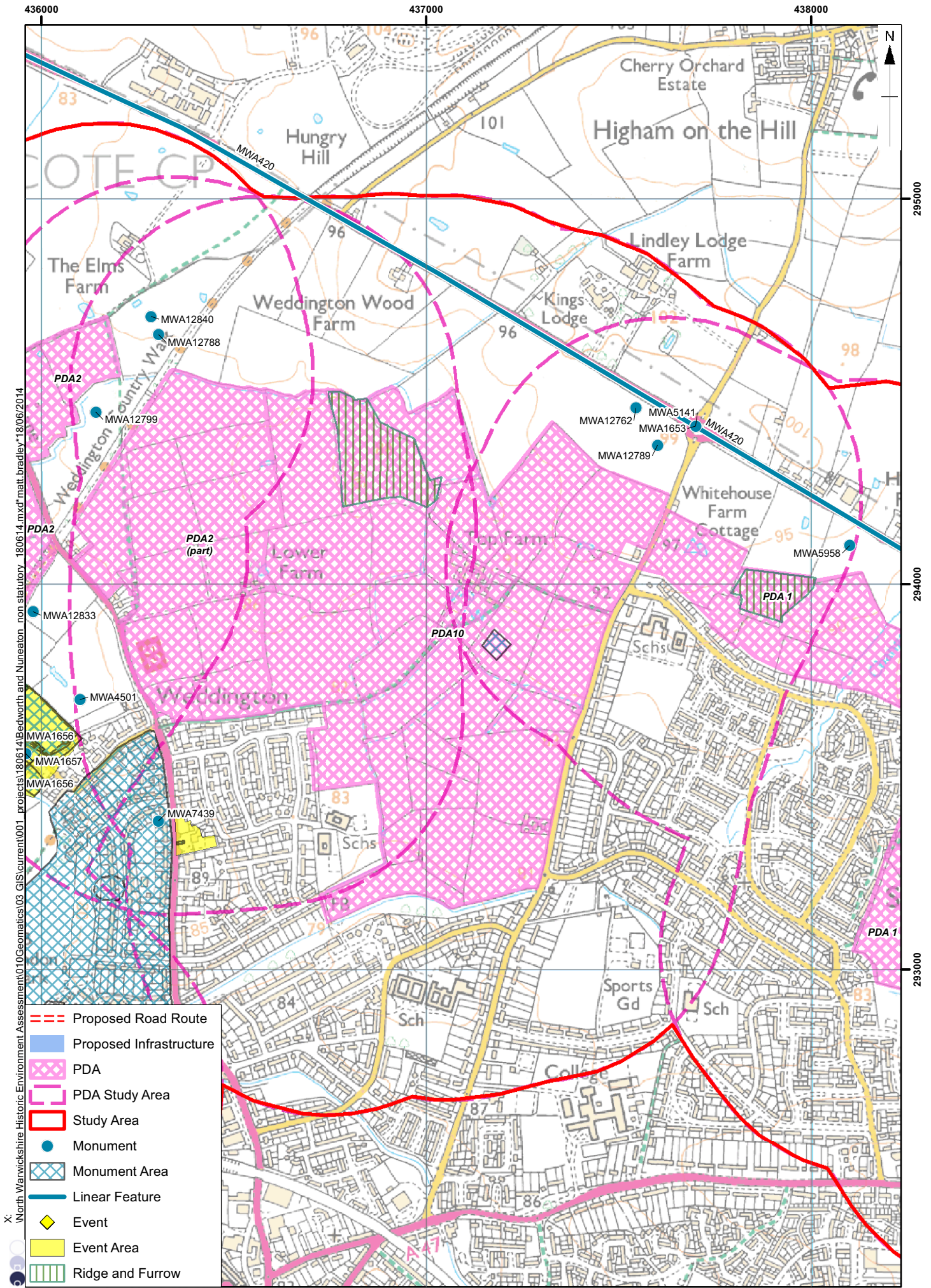


Figure 24: PDA 10 Non-Statutory sites

1:12,500 @ A4

432000

433000



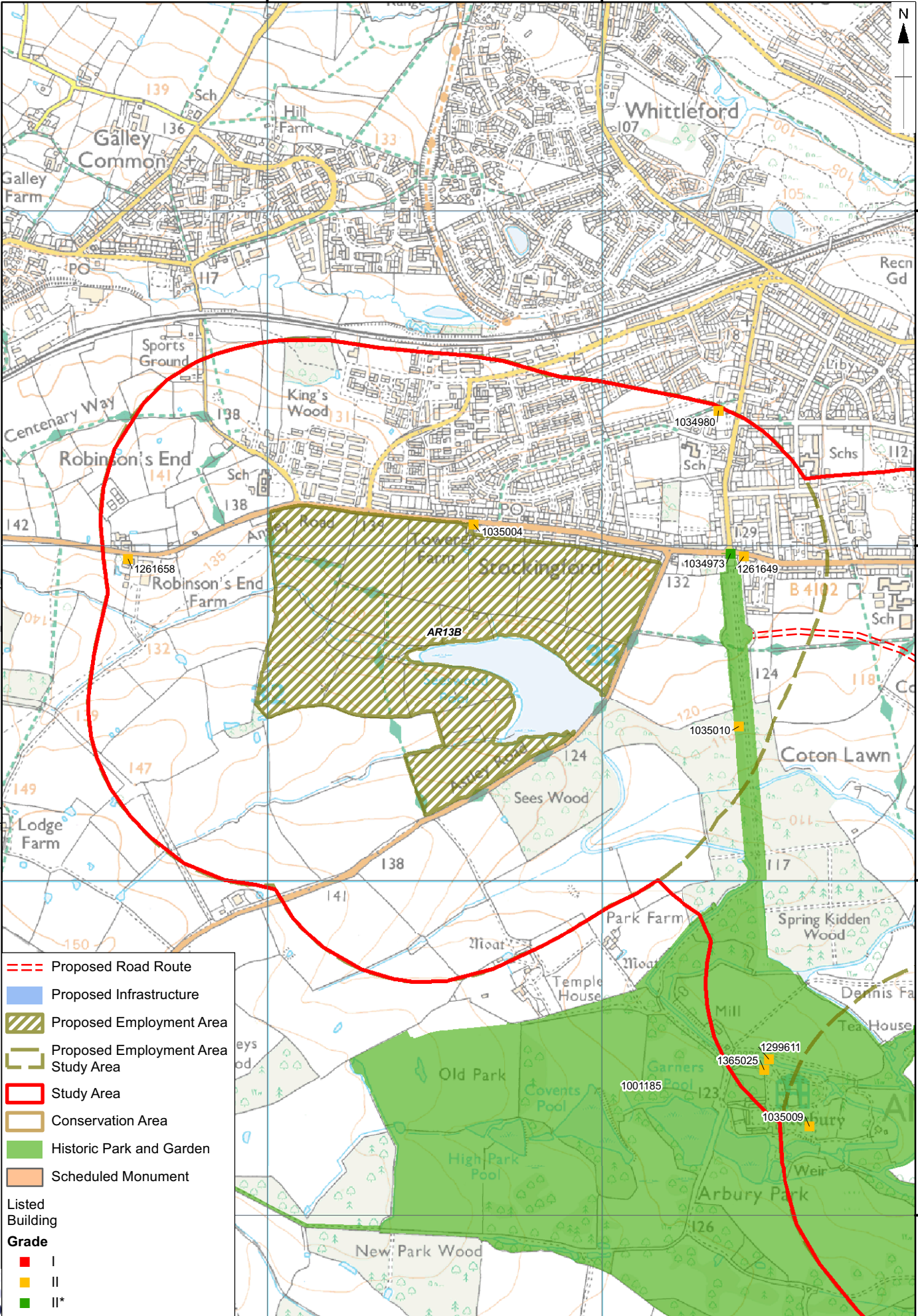
292000

291000

290000

289000

X:\North Warwickshire Historic Environment Assessment\010\Geomatics\03_CIS\current\001_projects\180614_Bedworth and Nuneaton_statutory_180614.mxd*matt.bradley*18/06/2014



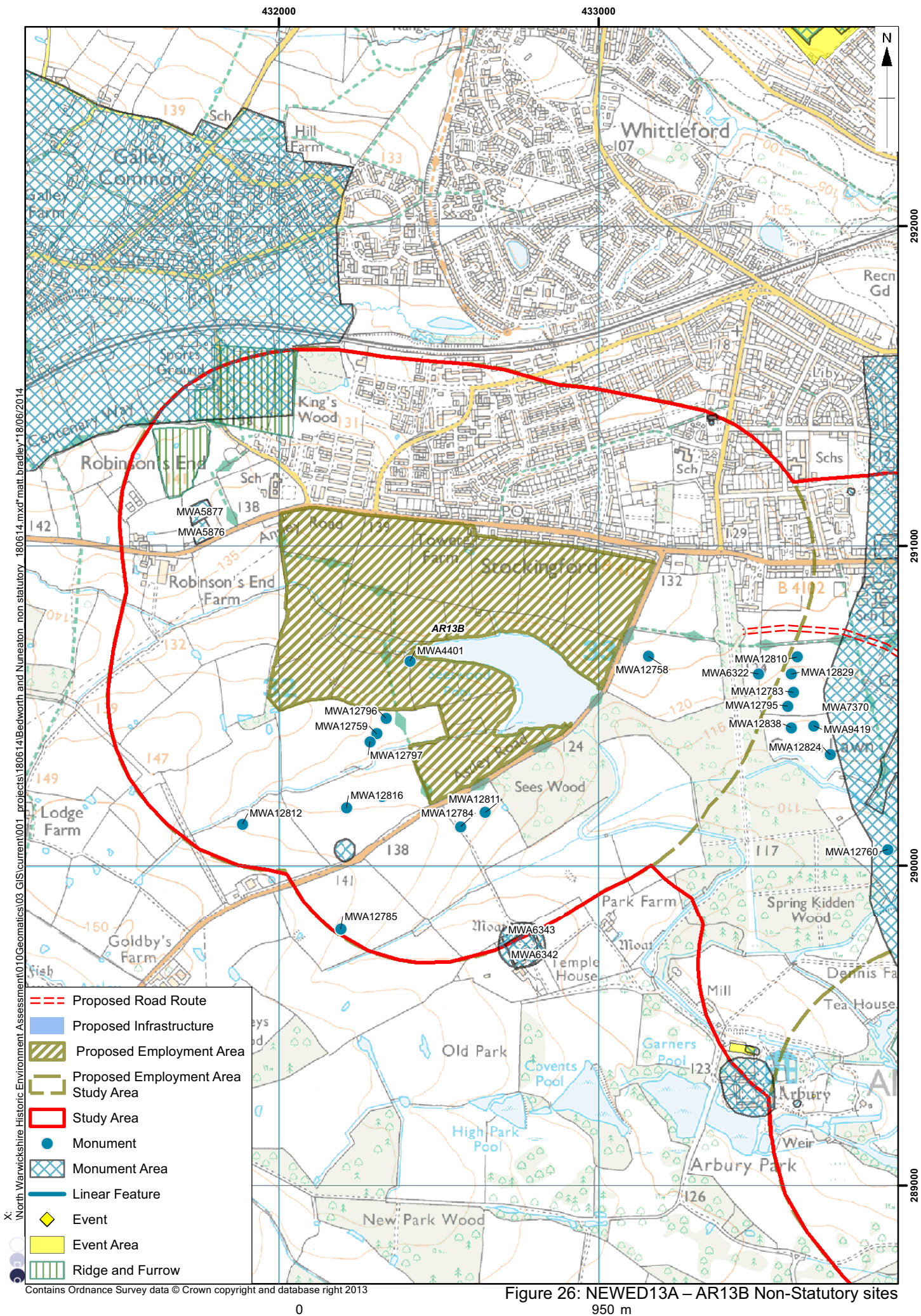
- Proposed Road Route
- Proposed Infrastructure
- Proposed Employment Area
- Proposed Employment Area Study Area
- Study Area
- Conservation Area
- Historic Park and Garden
- Scheduled Monument
- Listed Building
- Grade
 - I
 - II
 - II*

Contains Ordnance Survey data © Crown copyright and database right 2013

Figure 25: NEWED13A – AR13B Statutory sites

0 1,000 m

1:15,000@A4



X:\North Warwickshire Historic Environment Assessment\010\Geomatics\03_CIS\current\001_projects\180614_Bedworth and Nuneaton_non_statutory_180614.mxd matt.bradley*18/06/2014

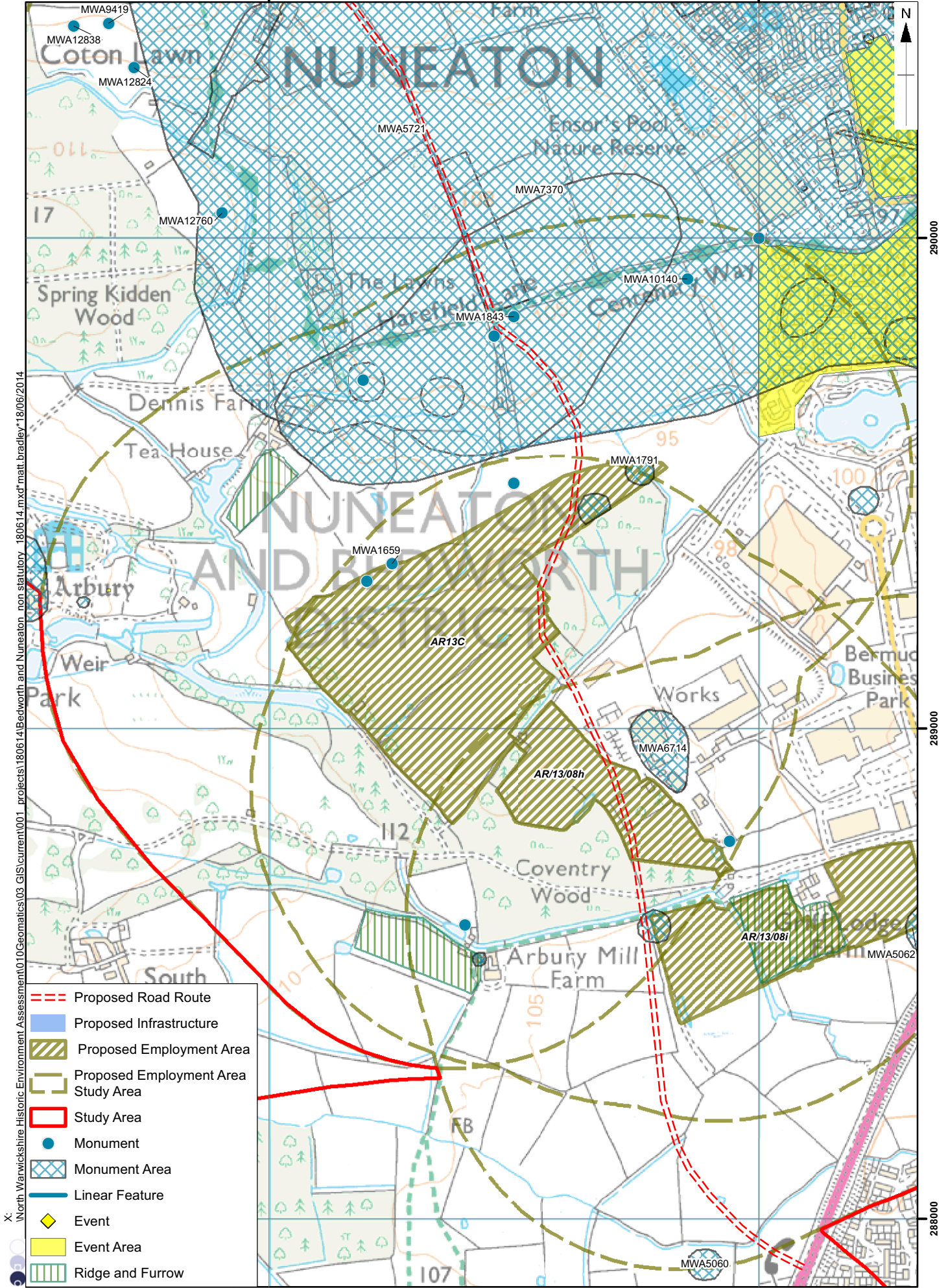
Contains Ordnance Survey data © Crown copyright and database right 2013

Figure 26: NEWED13A – AR13B Non-Statutory sites

1:15,000@A4

434000

435000



X:\North Warwickshire Historic Environment Assessment\010\Geomatics\03_CIS\current\001_projects\180614_Bedworth and Nuneaton_non statutory_180614.mxd matt_bradley*18/06/2014

Contains Ordnance Survey data © Crown copyright and database right 2013

Figure 28: NEWED13A – AR13C Non-Statutory sites

0 650 m

1:10,000@A4