

X:\North Warwickshire Historic Environment Assessment\010\Geomatics\03_CIS\current\001_projects\180614_Bedworth and Nuneaton_statutory_180614.mxd\matt.bradley*18/06/2014

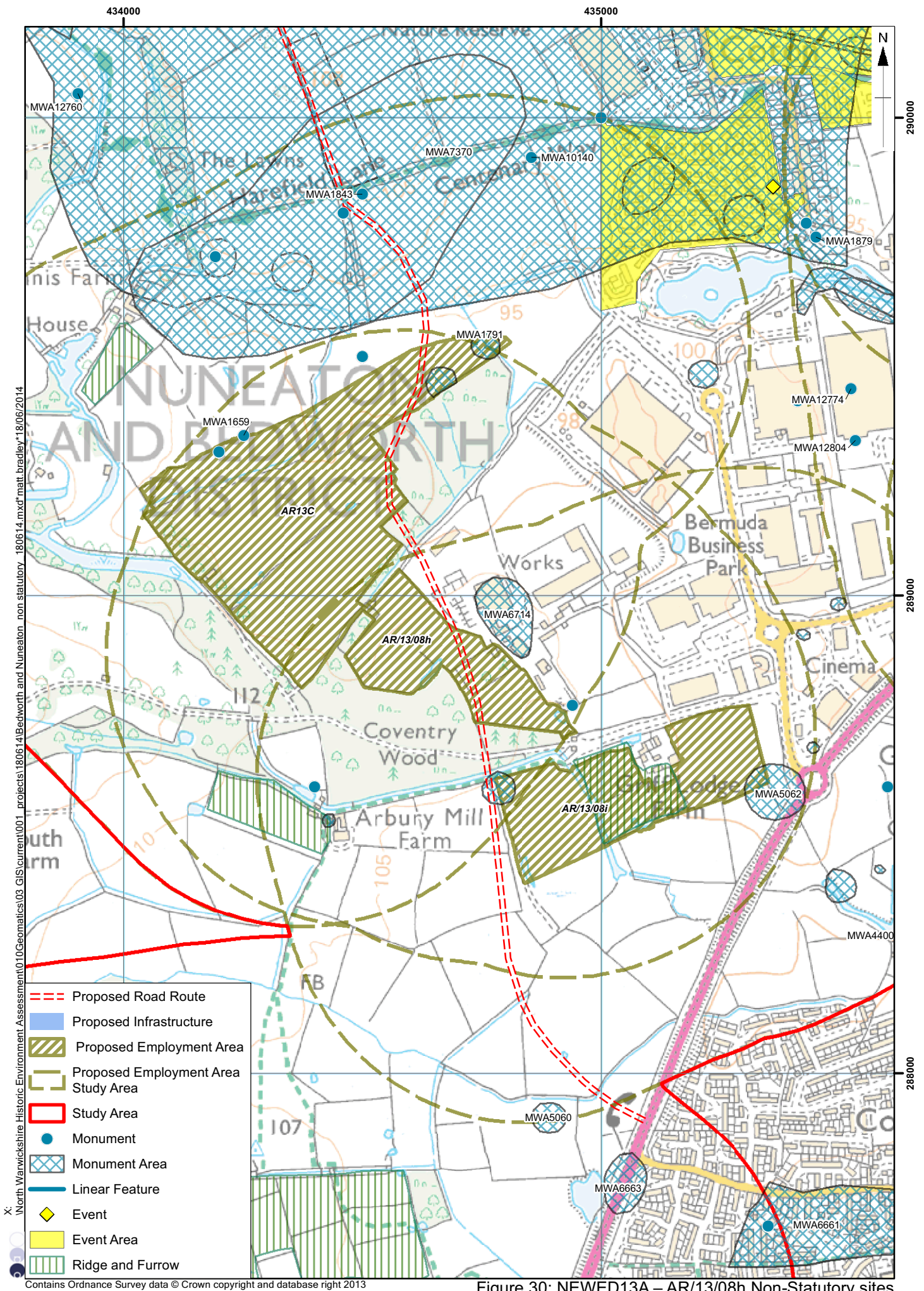
- - - Proposed Road Route
- Proposed Infrastructure
- Proposed Employment Area
- Proposed Employment Area Study Area
- Study Area
- Conservation Area
- Historic Park and Garden
- Scheduled Monument
- Listed Building
- Grade**
- I
- II
- II*

Contains Ordnance Survey data © Crown copyright and database right 2013

Figure 29: NEWED13A – AR/13/08h Statutory sites

0 650 m

1:10,000@A4



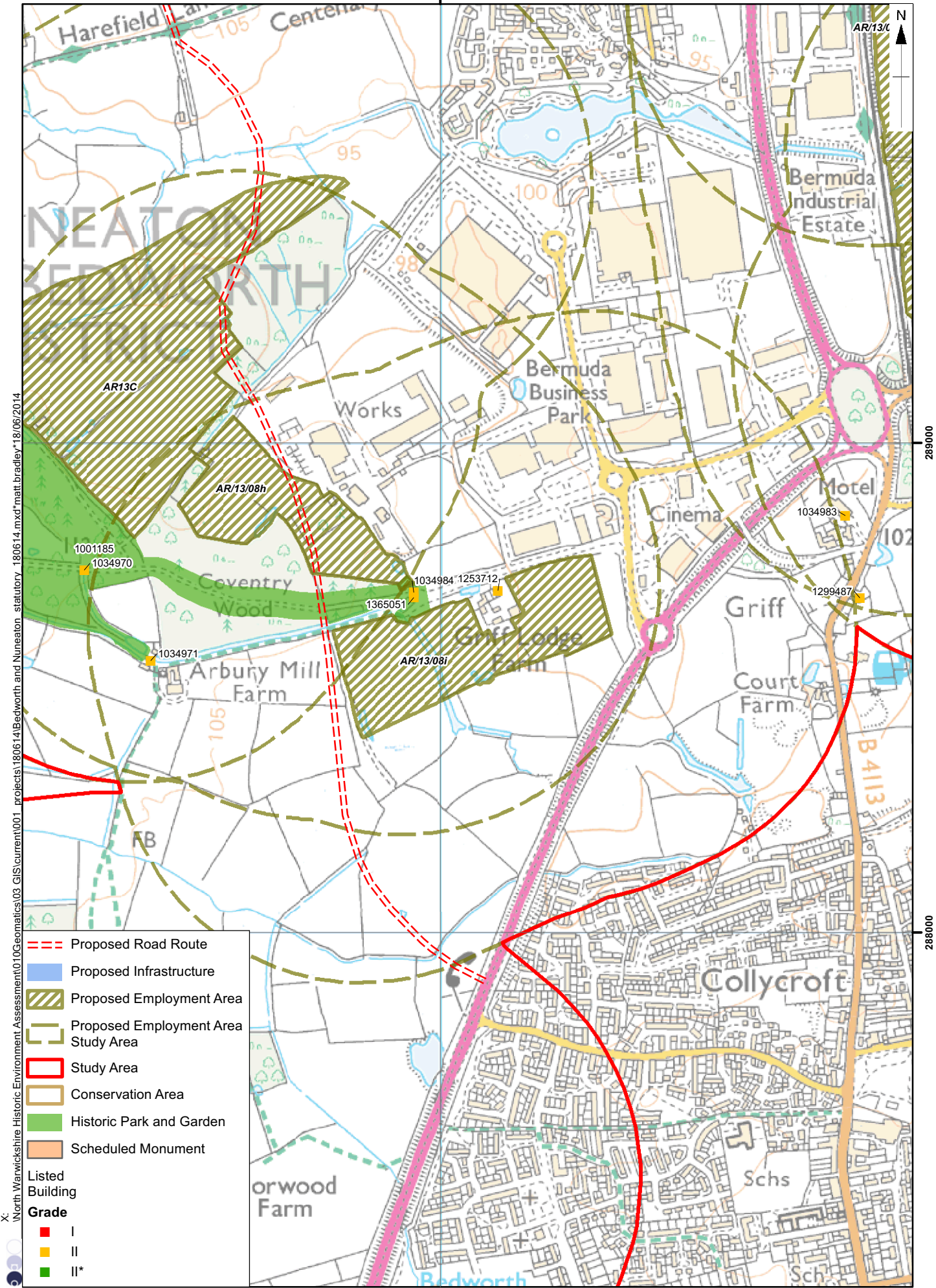
Contains Ordnance Survey data © Crown copyright and database right 2013

Figure 30: NEWED13A – AR/13/08h Non-Statutory sites

0 650 m

1:10,000 @ A4

X:\North Warwickshire Historic Environment Assessment\010\Geomatics\03_CIS\current\001_projects\180614_Bedworth and Nuneaton_non_statutory_180614.mxd matt_bradley*18/06/2014



X:\North Warwickshire Historic Environment Assessment\010\Geomatics\03_CIS\current\001_projects\180614_Bedworth and Nuneaton_statutory_180614.mxd*matt.bradley*18/06/2014

Contains Ordnance Survey data © Crown copyright and database right 2013

Figure 31: NEATED13A – AR/13/08i Statutory sites

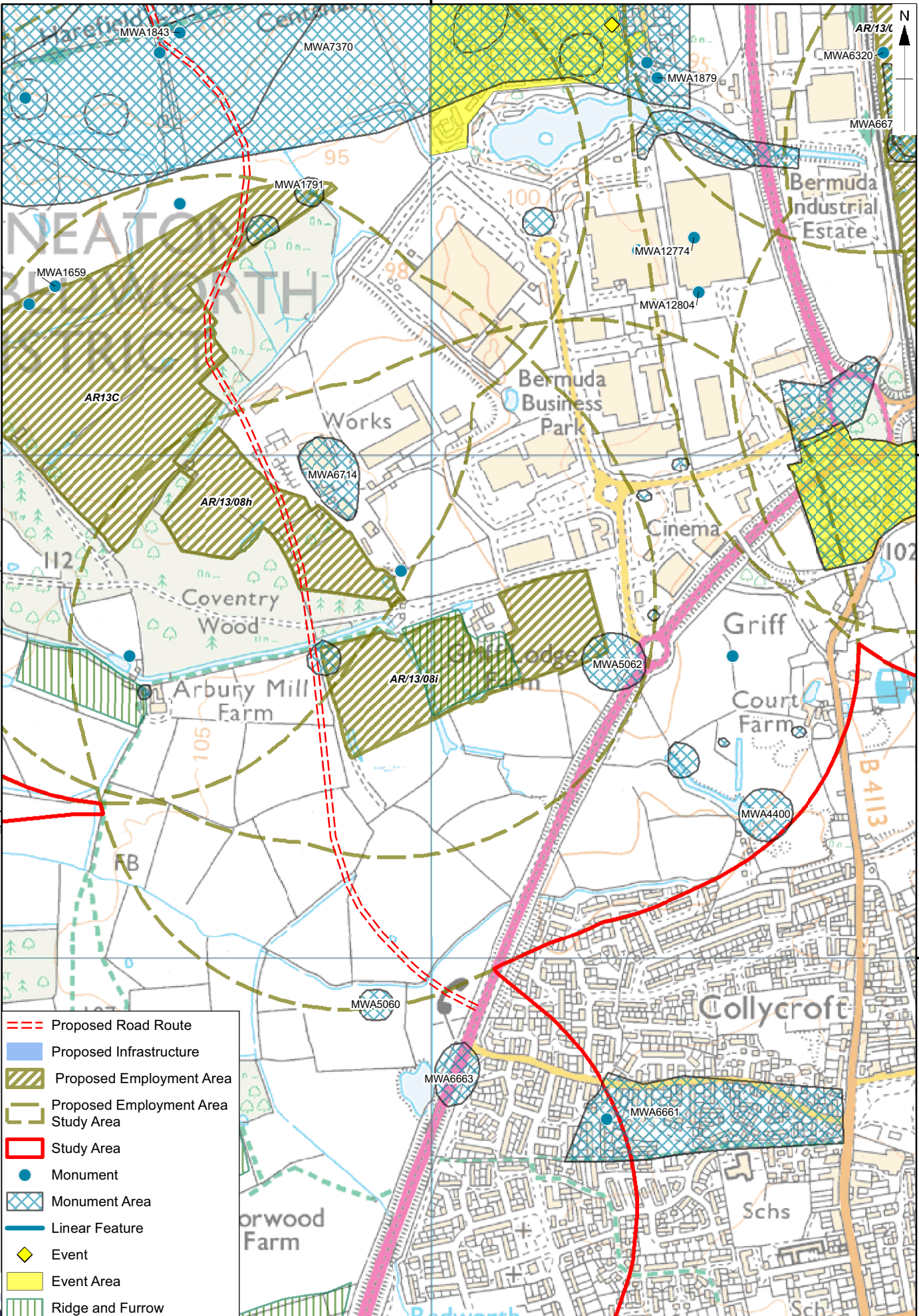
0 650 m

1:10,000@A4

435000

N

X:\North Warwickshire Historic Environment Assessment\010\Geomatics\03_CIS\current\001_projects\180614_Bedworth and Nuneaton_non_statutory_180614.mxd matt.bradley*18/06/2014



289000

288000

- - - Proposed Road Route
- Proposed Infrastructure
- Proposed Employment Area
- Proposed Employment Area Study Area
- Study Area
- Monument
- Monument Area
- Linear Feature
- Event Area
- ◆ Event
- Ridge and Furrow

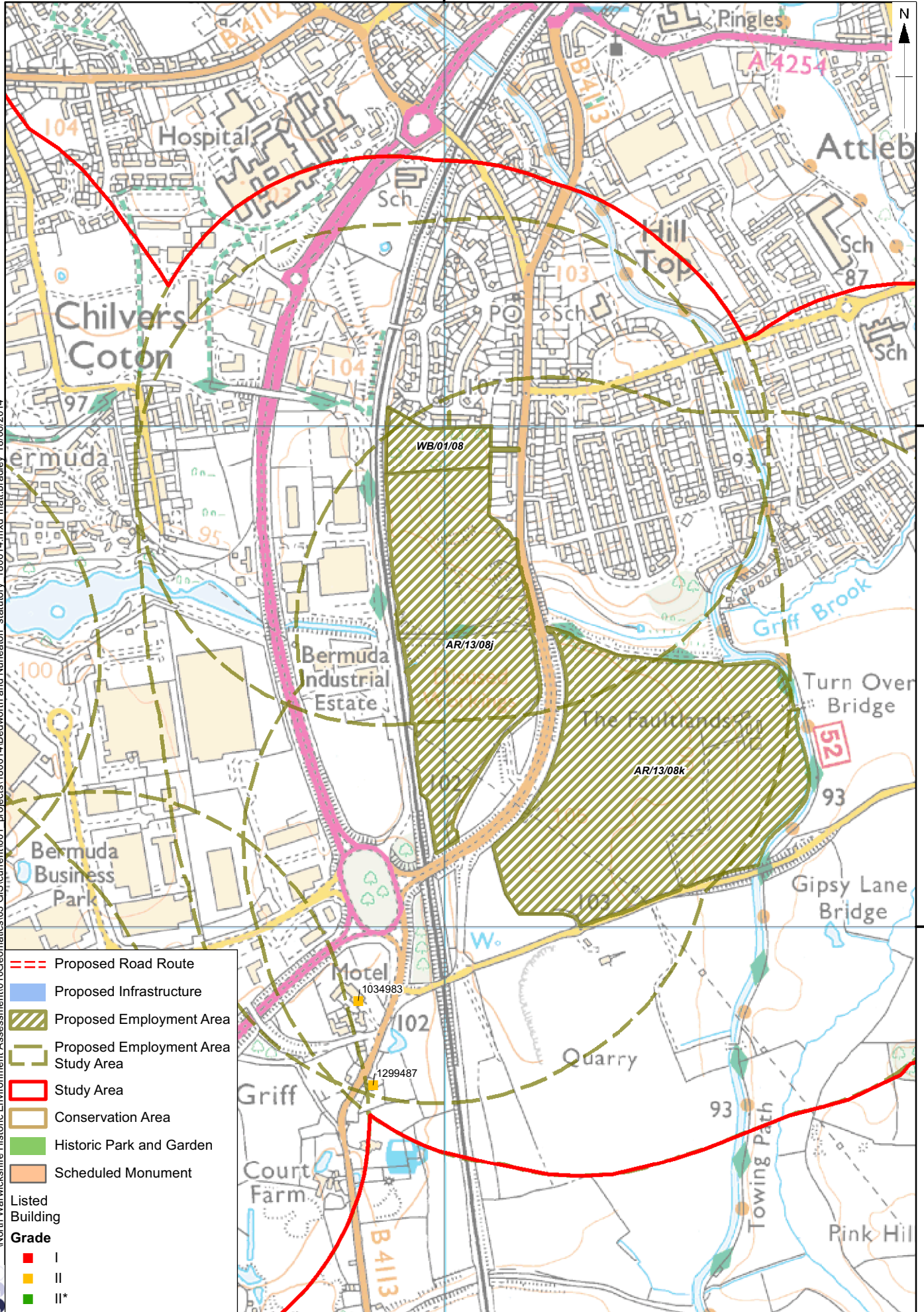
Contains Ordnance Survey data © Crown copyright and database right 2013

Figure 32: NEWED13A – AR/13/08i Non-Statutory sites

0 650 m

1:10,000@A4

X North Warwickshire Historic Environment Assessment\010\Geomatics\03_CIS\current\001_projects\180614_Bedworth and Nuneaton_statutory_180614.mxd\matt.bradley*18/06/2014



Contains Ordnance Survey data © Crown copyright and database right 2013

Figure 33: NEWED13A – AR/13/08j Statutory sites

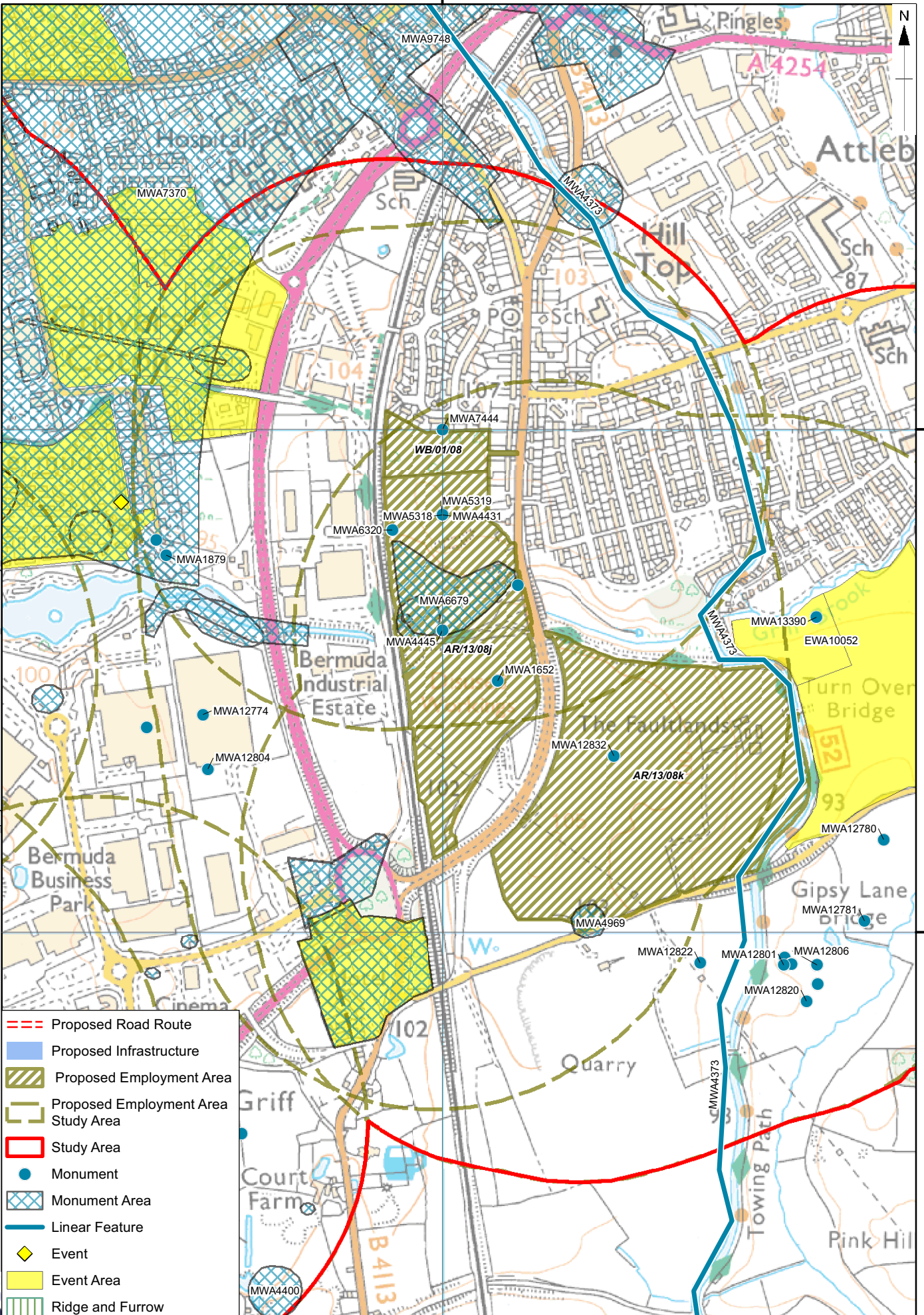
0 650 m

1:10,000@A4

436000

N

X:\North Warwickshire Historic Environment Assessment\010\Geomatics\03_CIS\current\001_projects\180614_Bedworth and Nuneaton_non_statutory_180614.mxd matt.bradley*18/06/2014



290000

289000

- - - Proposed Road Route
- Proposed Infrastructure
- Proposed Employment Area
- Proposed Employment Area Study Area
- Study Area
- Monument
- Monument Area
- Linear Feature
- ◆ Event
- Event Area
- Ridge and Furrow

Contains Ordnance Survey data © Crown copyright and database right 2013

Figure 34: NEWED13A – AR/13/08j Non-Statutory sites

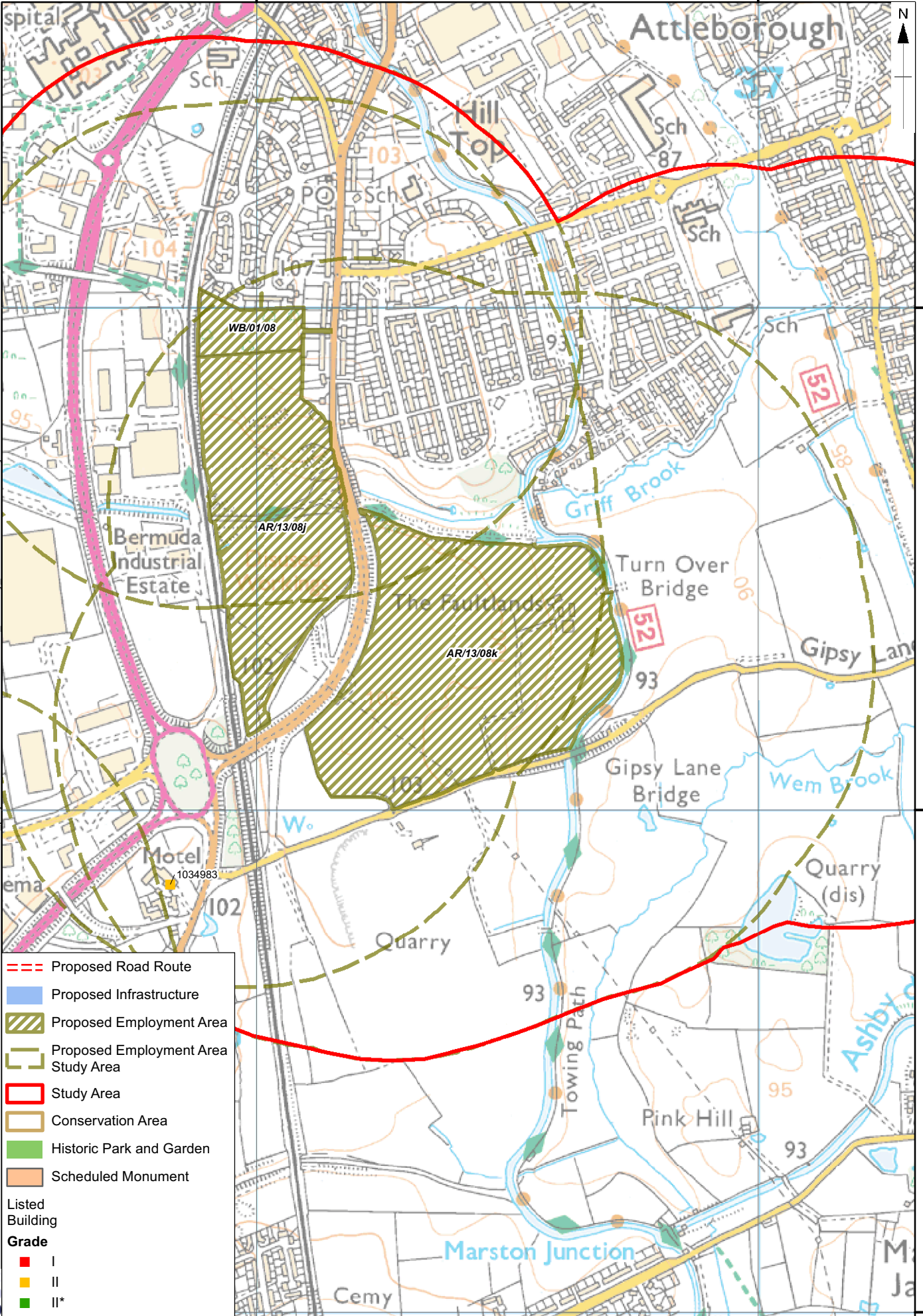
0 650 m

1:10,000@A4

436000

437000

X:\North Warwickshire Historic Environment Assessment\010\Geomatics\03_CIS\current\001_projects\180614_Bedworth and Nuneaton_statutory_180614.mxd\matt.bradley\18/06/2014



290000

289000

288000

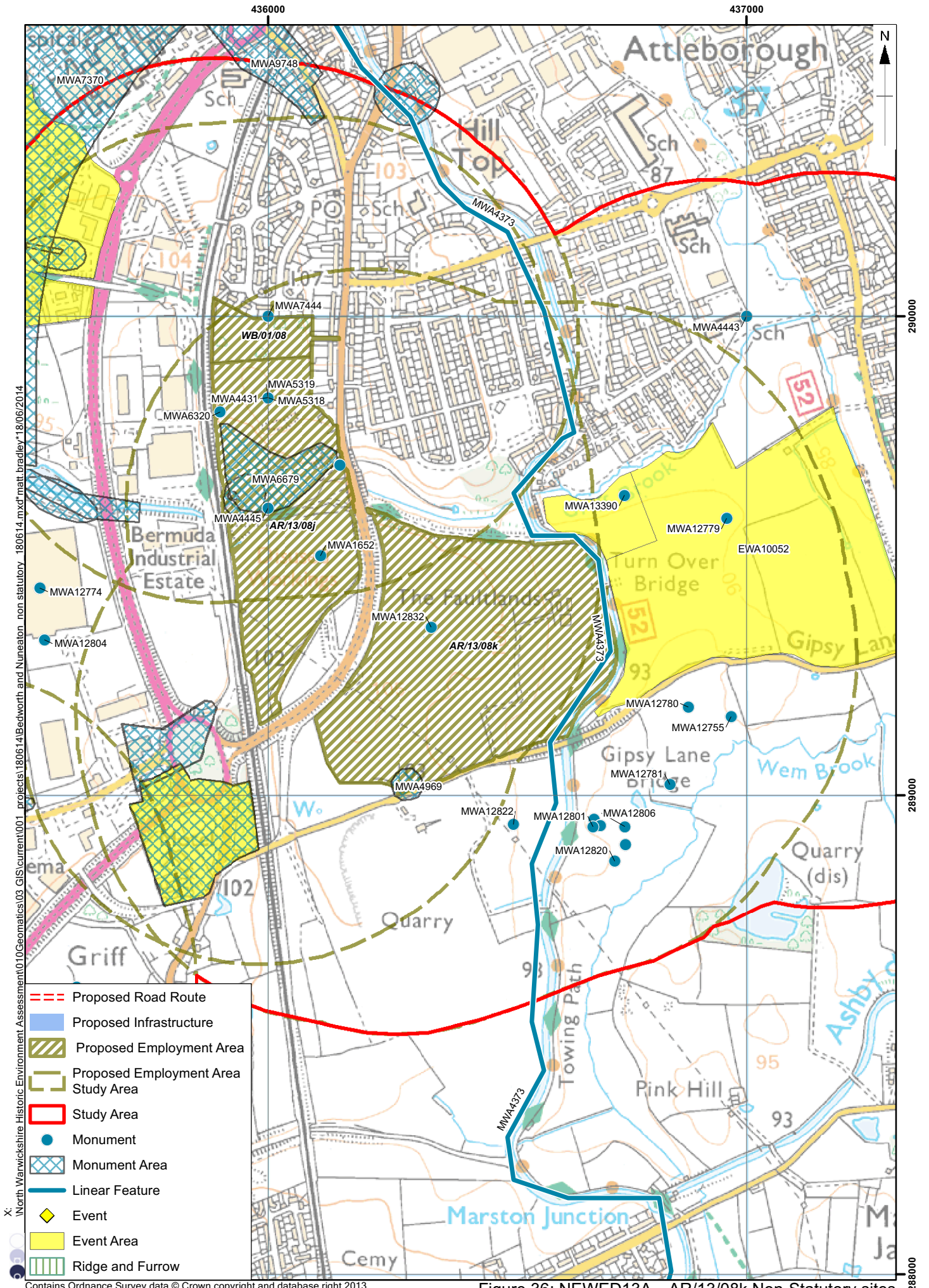
- Proposed Road Route
- Proposed Infrastructure
- Proposed Employment Area
- Proposed Employment Area Study Area
- Study Area
- Conservation Area
- Historic Park and Garden
- Scheduled Monument
- Listed Building
- Grade
 - I
 - II
 - II*

Contains Ordnance Survey data © Crown copyright and database right 2013

Figure 35: NEWED13A – AR/13/08k Statutory sites

0 650 m

1:10,000@A4



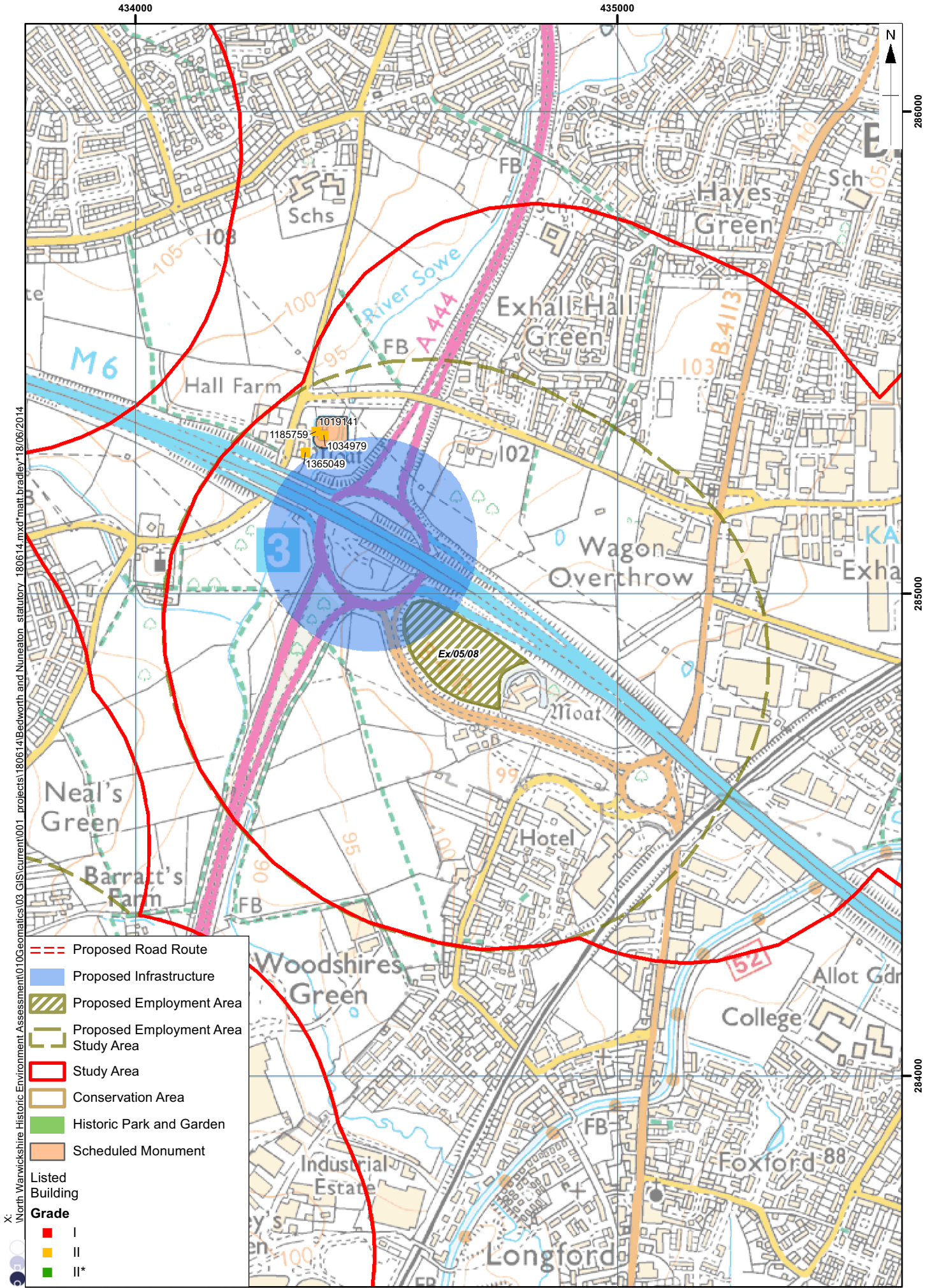
Contains Ordnance Survey data © Crown copyright and database right 2013

Figure 36: NEWED13A – AR/13/08k Non-Statutory sites

0 650 m

1:10,000@A4

X:\North Warwickshire-Historic Environment Assessment\010\Geomatics\03_CIS\current\001_projects\180614.mxd matt.bradley*18/06/2014



X:\North Warwickshire Historic Environment Assessment\010\Geomatics\03_CIS\current\001_projects\180614_Bedworth and Nuneaton_statutory_180614.mxd*matt.bradley*18/06/2014

- Proposed Road Route
- Proposed Infrastructure
- Proposed Employment Area
- Proposed Employment Area Study Area
- Study Area
- Conservation Area
- Historic Park and Garden
- Scheduled Monument
- Listed Building
- Grade**
- I
- II
- II*

Contains Ordnance Survey data © Crown copyright and database right 2013

Figure 37: NEWD13A – EX05/08 Statutory sites

0 650 m

1:10,000@A4

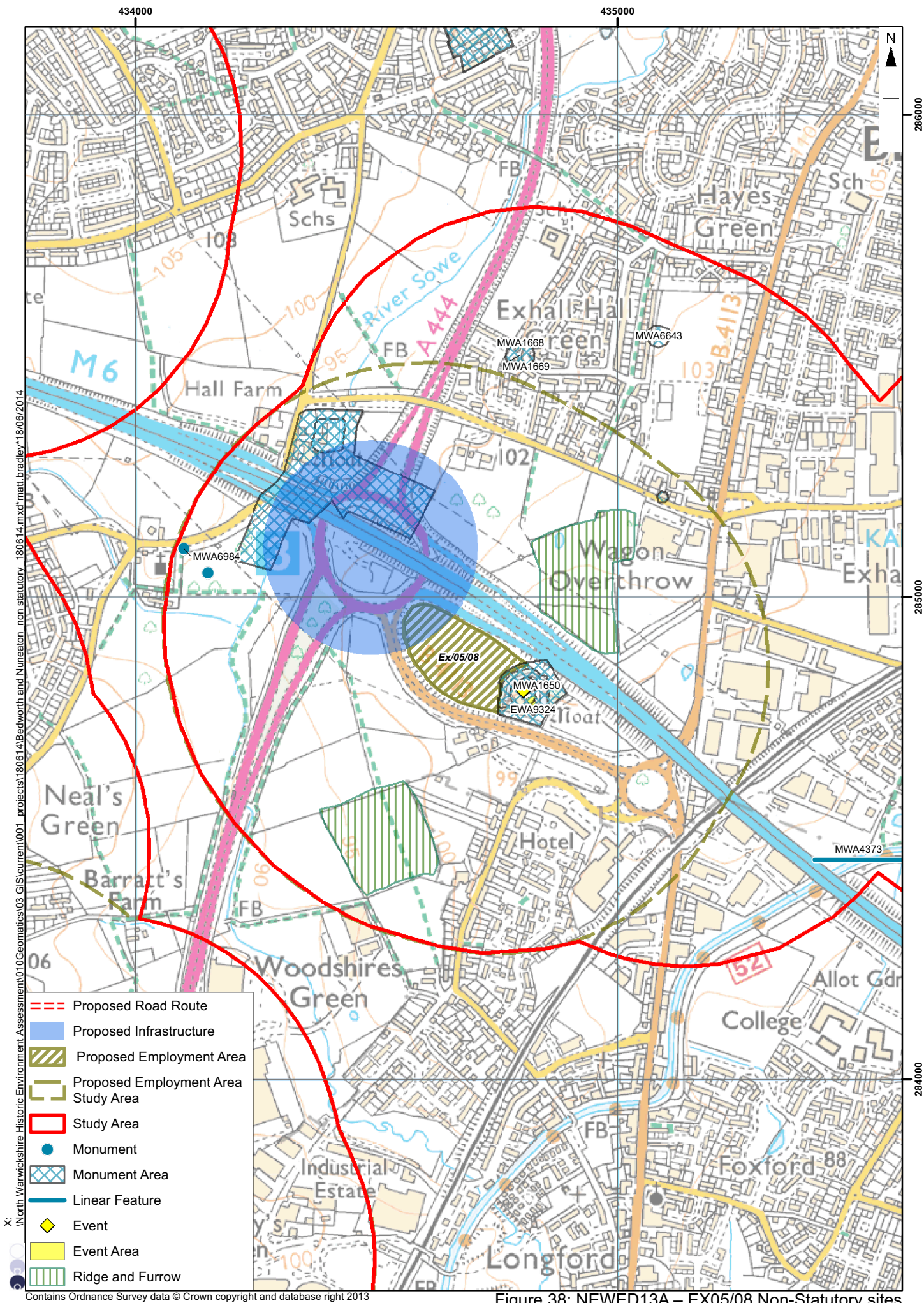
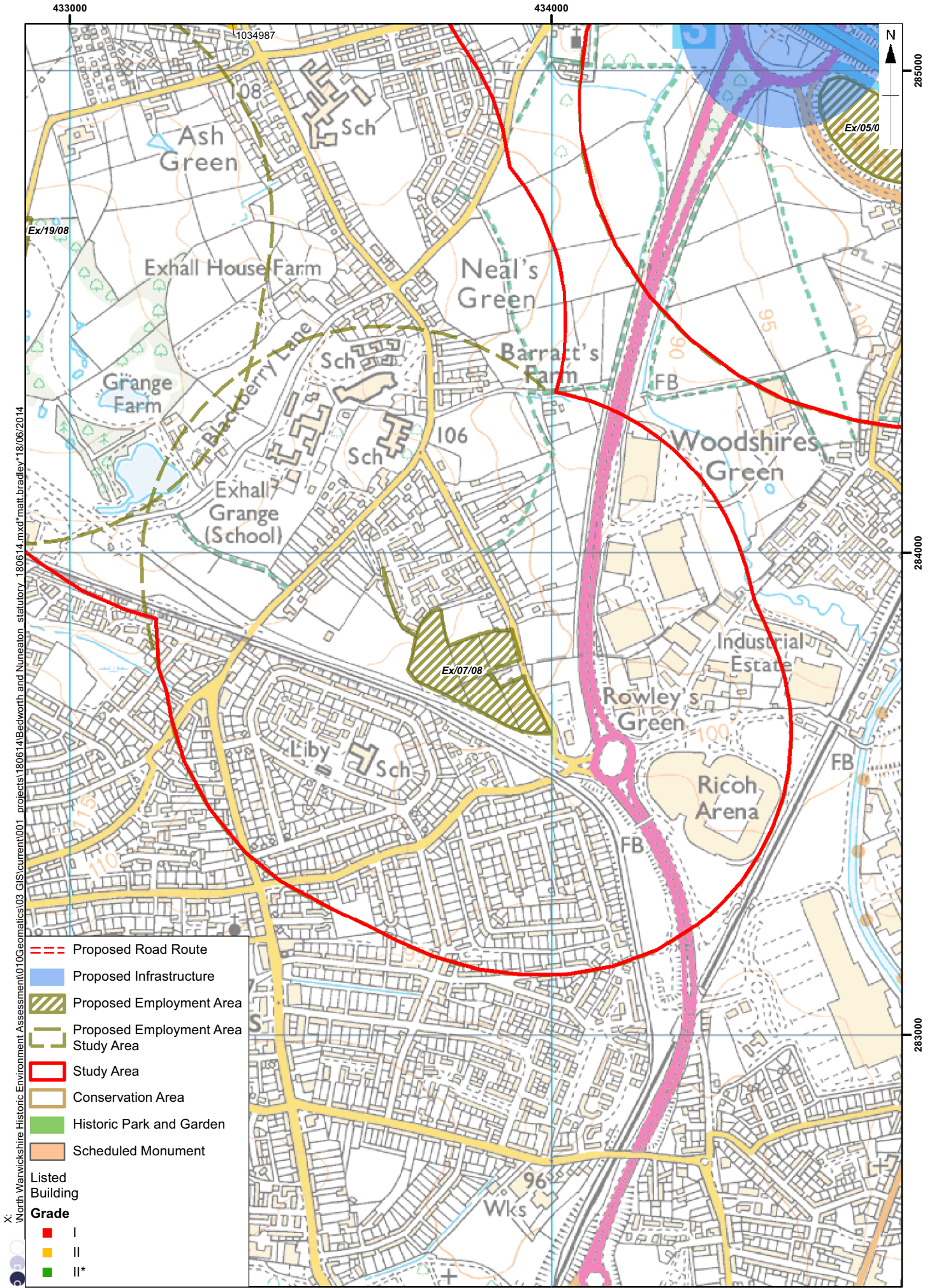


Figure 38: NEWD13A – EX05/08 Non-Statutory sites

1:10,000@A4

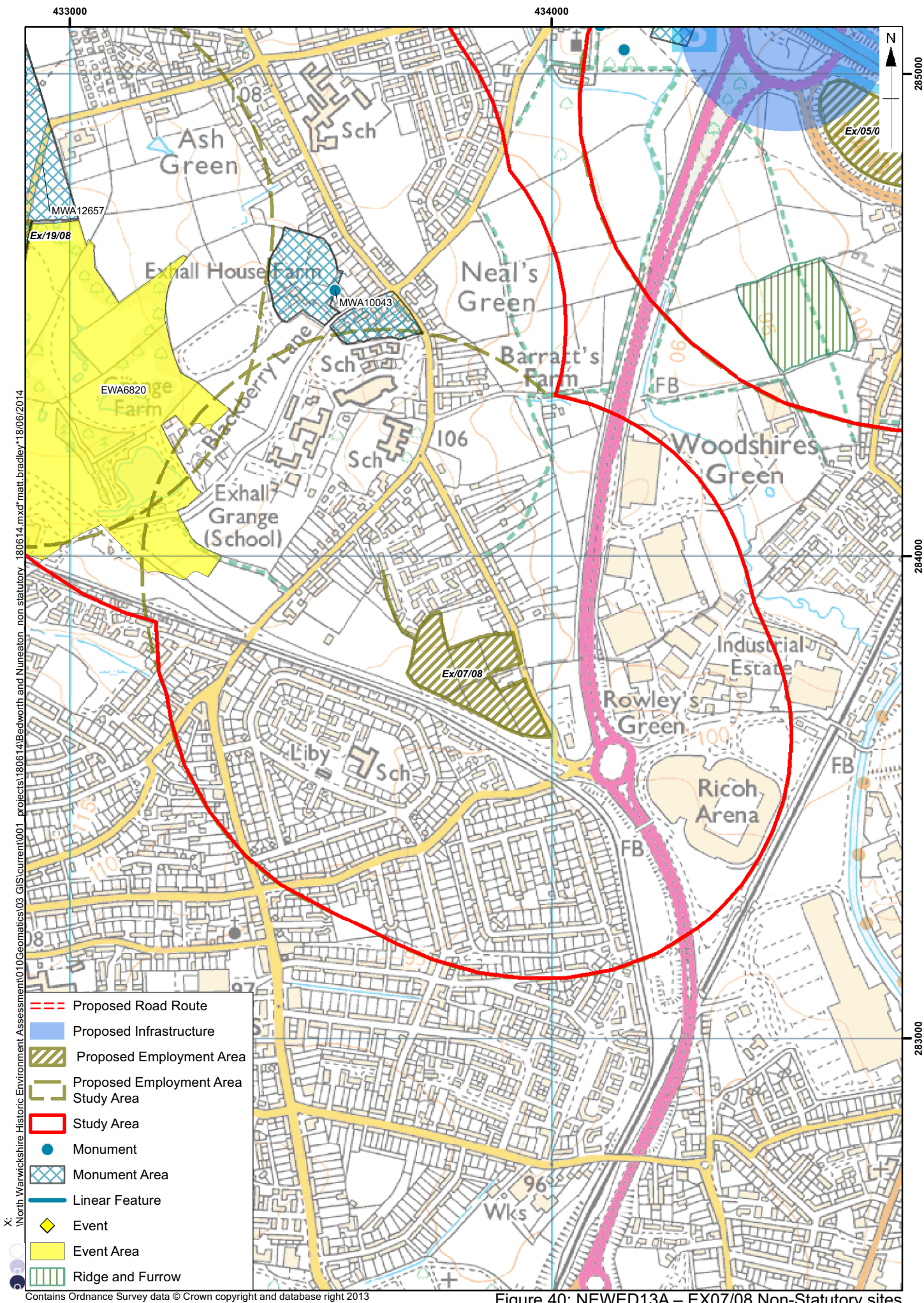


Contains Ordnance Survey data © Crown copyright and database right 2013

Figure 39: NEWED13A - EX07/08 Statutory sites

0 650 m

1:10,000@A4



Contains Ordnance Survey data © Crown copyright and database right 2013

Figure 40: NEWED13A – EX07/08 Non-Statutory sites

0 650 m

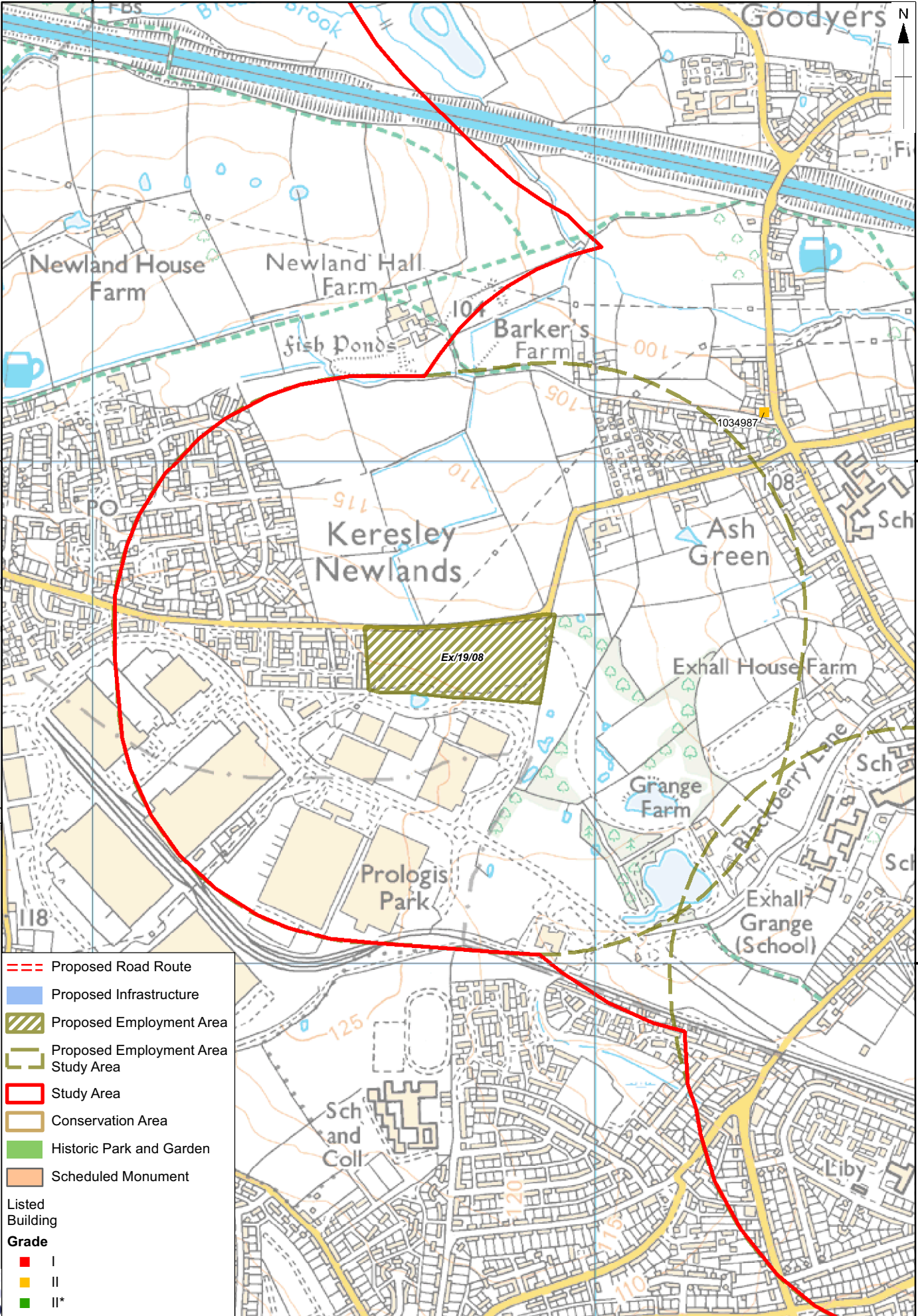
1:10,000@A4

X:\North Warwickshire Historic Environment Assessment\010\Geomatics\03_CIS\current\001_projects\180614_Bedworth and Nuneaton_non_statutory_180614.mxd matt.bradley*18/06/2014

432000

433000

Goodyers



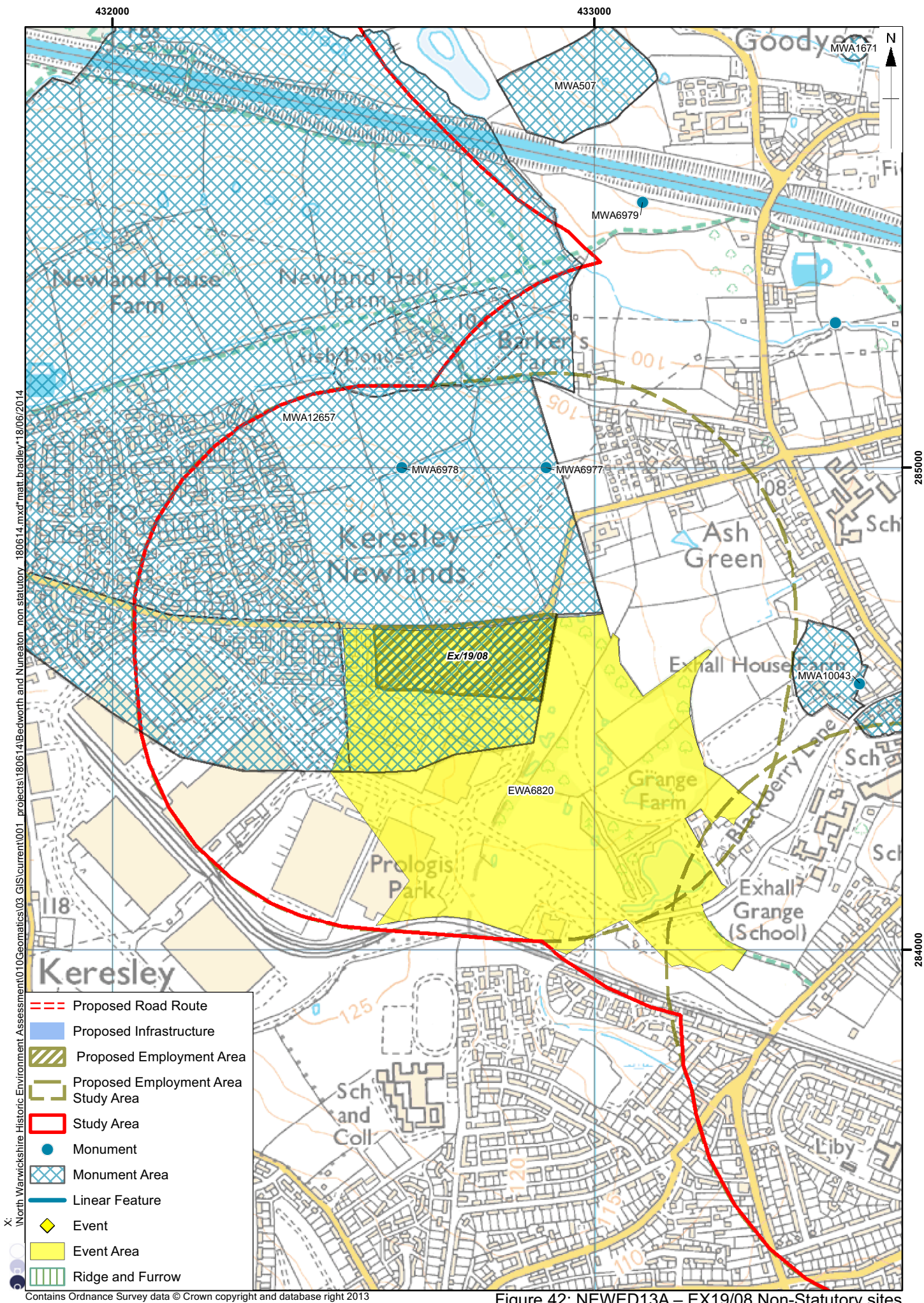
X:\North Warwickshire Historic Environment Assessment\010\Geomatics\03_CIS\current\001_projects\180614_Bedworth and Nuneaton_statutory_180614.mxd\matt.bradley\18/06/2014

Contains Ordnance Survey data © Crown copyright and database right 2013

Figure 41: NEWED13A – EX19/08 Statutory sites

0 650 m

1:10,000@A4



X:\North Warwickshire Historic Environment Assessment\010\Geomatics\03_CIS\current\001_projects\180614_Bedworth and Nuneaton_non statutory_180614.mxd matt bradley 18/06/2014

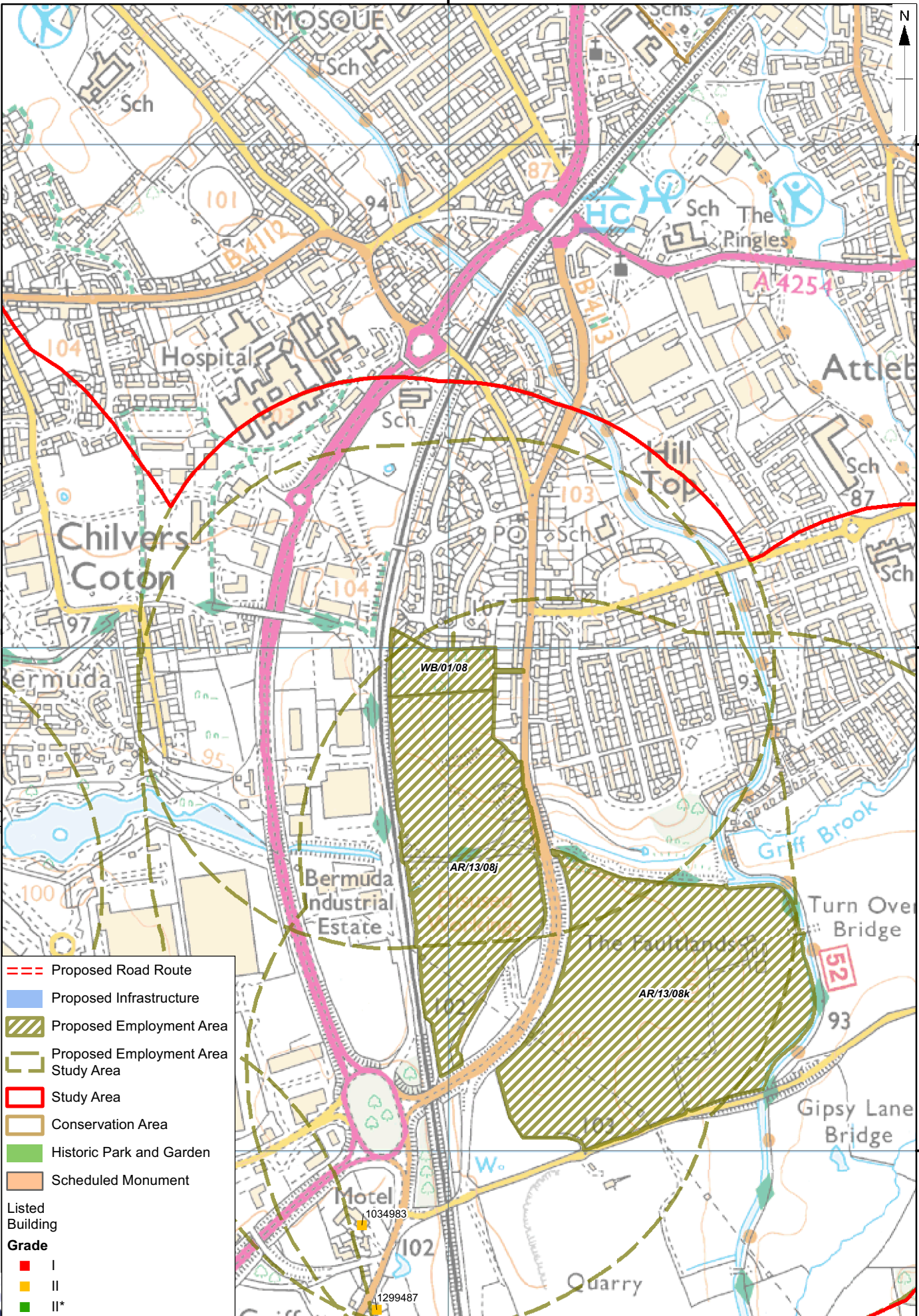
Contains Ordnance Survey data © Crown copyright and database right 2013

Figure 42: NEWED13A – EX19/08 Non-Statutory sites

0 650 m

1:10,000 @ A4

X:\North Warwickshire Historic Environment Assessment\010\Geomatics\03_CIS\current\001_projects\180614_Bedworth and Nuneaton_statutory_180614.mxd\matt.bradley*18/06/2014



- Proposed Road Route
- Proposed Infrastructure
- Proposed Employment Area
- Proposed Employment Area Study Area
- Study Area
- Conservation Area
- Historic Park and Garden
- Scheduled Monument
- Listed Building
- Grade**
- I
- II
- II*

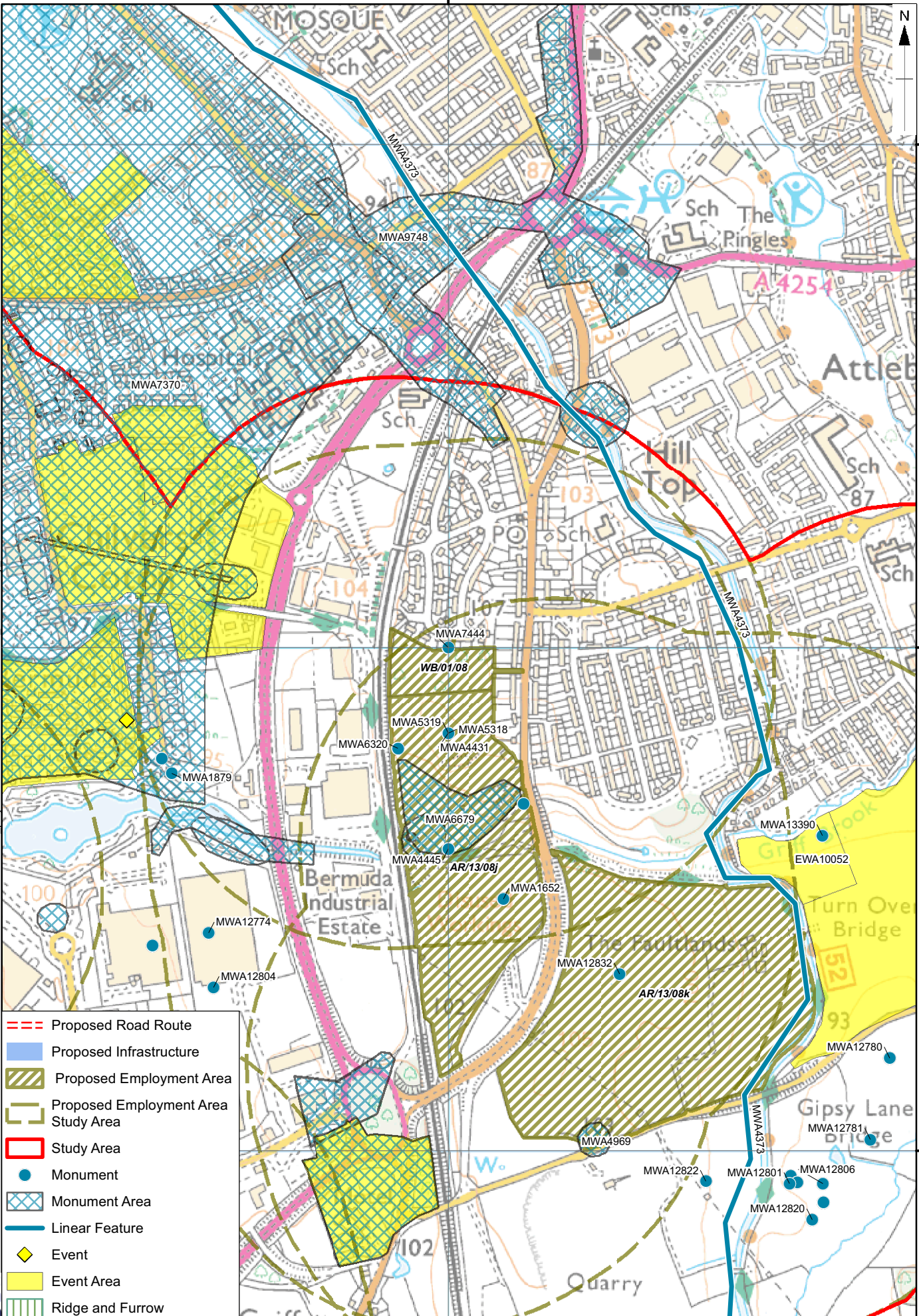
Contains Ordnance Survey data © Crown copyright and database right 2013

Figure 43: NEWED13A – WB/01/08 Statutory sites

0 650 m

1:10,000@A4

X:\North Warwickshire Historic Environment Assessment\010\Geomatics\03_CIS\current\001_projects\180614_Bedworth and Nuneaton_non statutory_180614.mxd matt_bradley*18/06/2014



- Proposed Road Route
- Proposed Infrastructure
- Proposed Employment Area
- Proposed Employment Area Study Area
- Study Area
- Monument
- Monument Area
- Linear Feature
- ◆ Event
- Event Area
- Ridge and Furrow

Contains Ordnance Survey data © Crown copyright and database right 2013

Figure 44: NEWED13A – WB/01/08 Non-Statutory sites

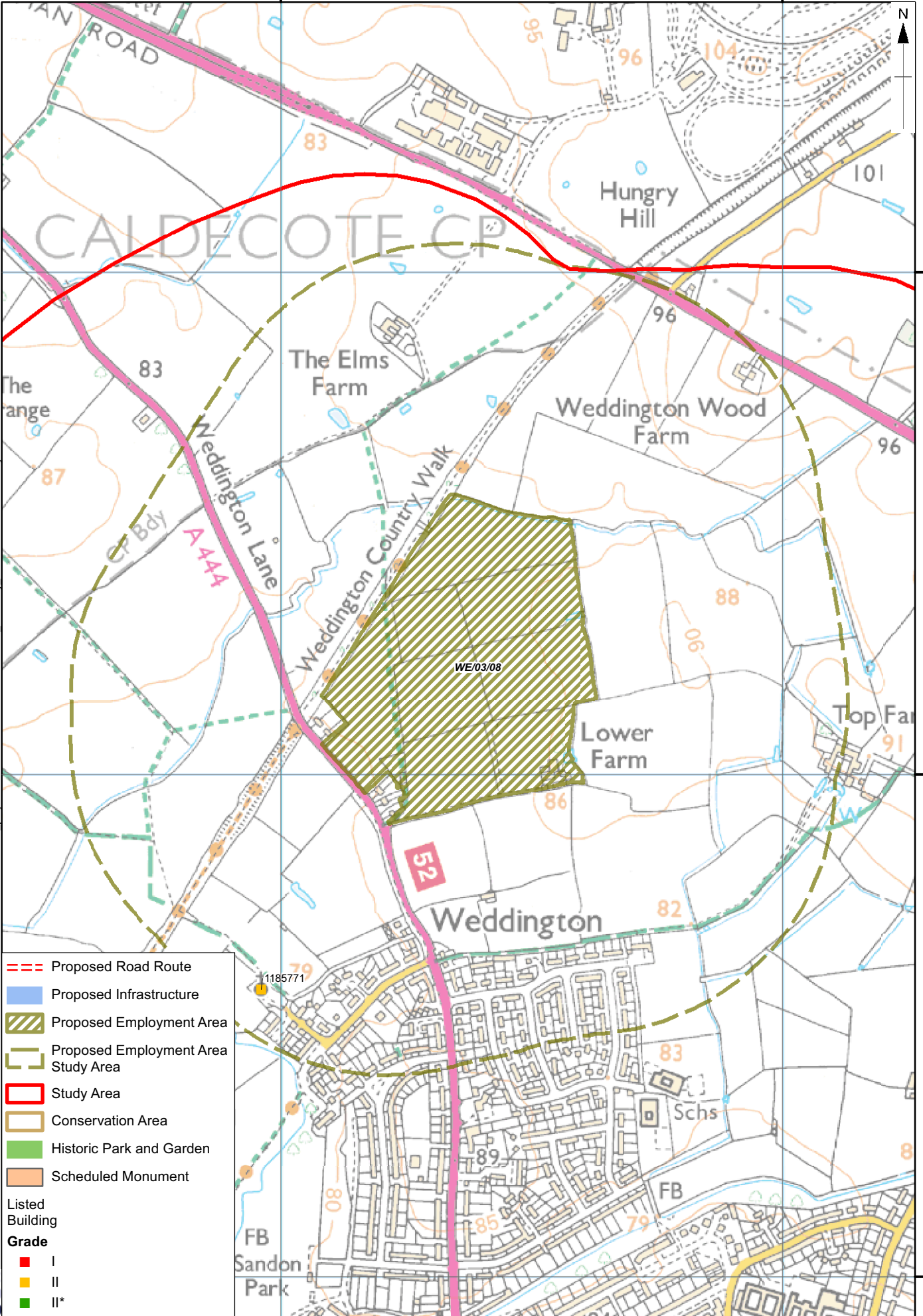
0 650 m

1:10,000@A4

436000

437000

295000
294000
293000



X:\North Warwickshire Historic Environment Assessment\010\Geomatics\03_CIS\current\001_projects\180614.mxd\matt.bradley\18/06/2014

- Proposed Road Route
 - Proposed Infrastructure
 - Proposed Employment Area
 - Proposed Employment Area Study Area
 - Study Area
 - Conservation Area
 - Historic Park and Garden
 - Scheduled Monument
- Listed Building
- Grade**
- I
 - II
 - II*

Contains Ordnance Survey data © Crown copyright and database right 2013

Figure 45: NEWED13A – WB/03/08 Statutory sites

0 650 m

1:10,000@A4

436000

437000

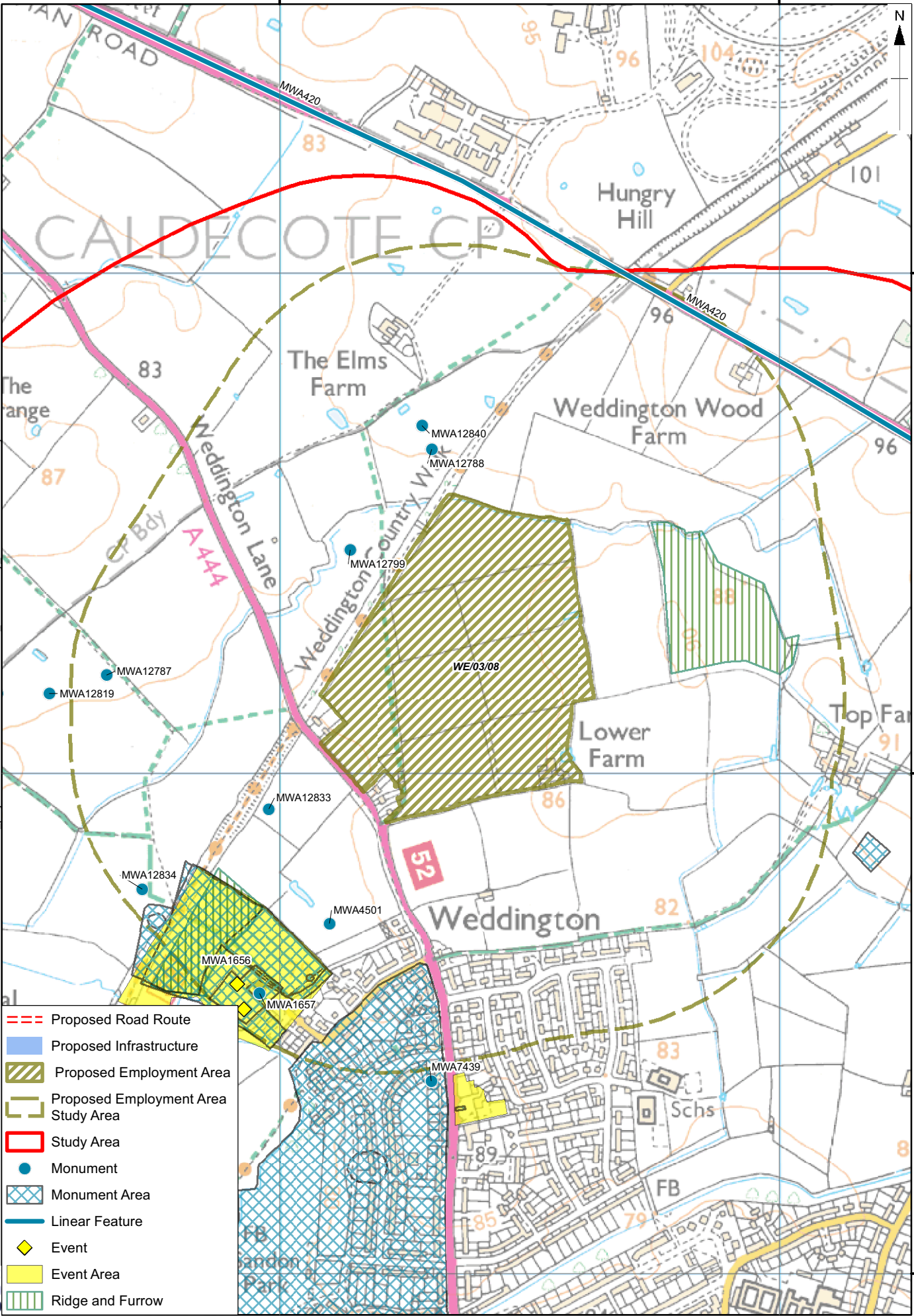


295000

294000

293000

X:\North Warwickshire Historic Environment Assessment\010\Geomatics\03_CIS\current\001_projects\180614_Bedworth and Nuneaton_non_statutory_180614.mxd matt.bradley*18/06/2014



- Proposed Road Route
- Proposed Infrastructure
- Proposed Employment Area
- Proposed Employment Area Study Area
- Study Area
- Monument
- Monument Area
- Linear Feature
- ◆ Event
- Event Area
- Ridge and Furrow

Contains Ordnance Survey data © Crown copyright and database right 2013

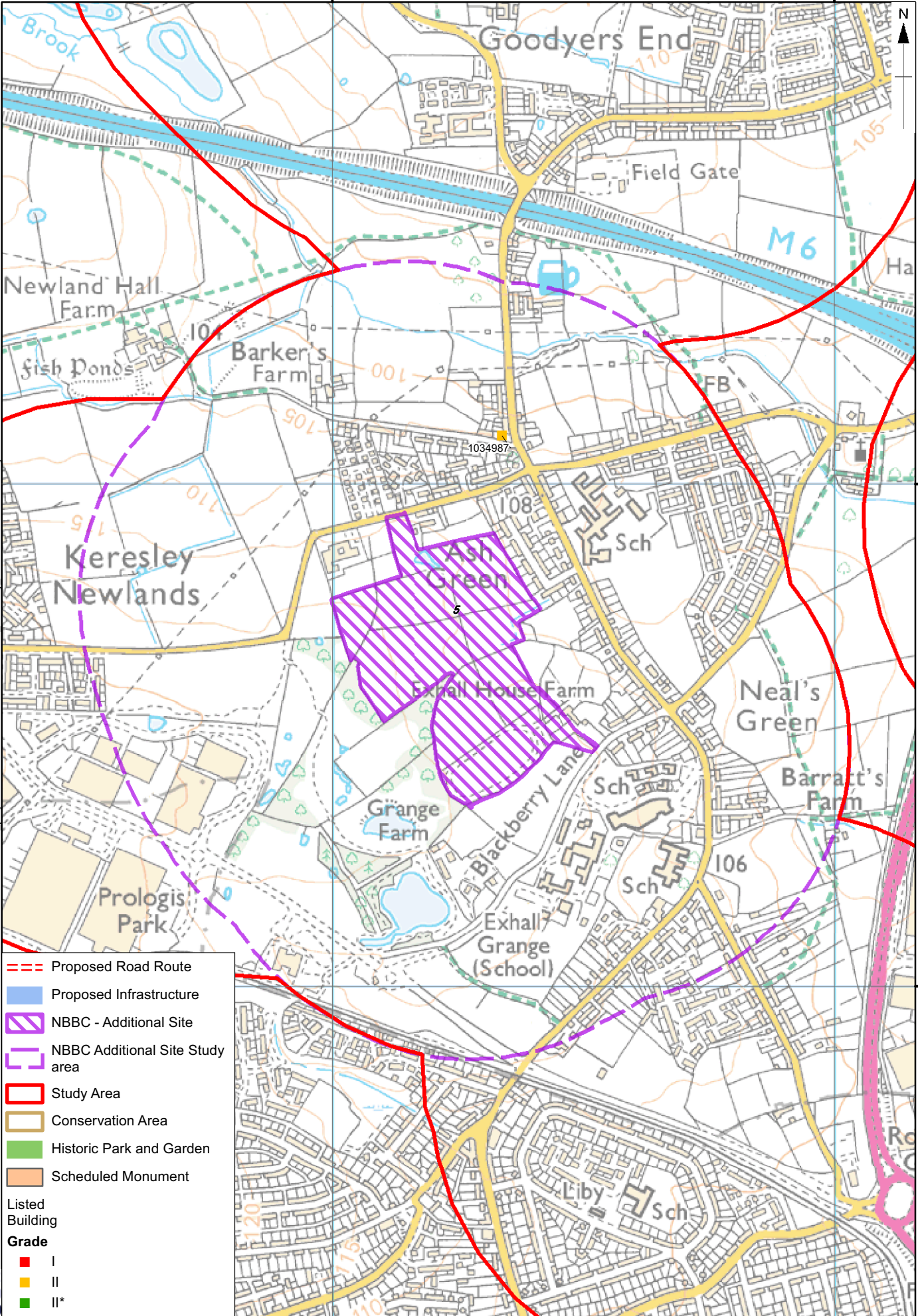
Figure 46: NEWED13A – WB/03/08 Non-Statutory sites

0 650 m

1:10,000@A4

433000

434000



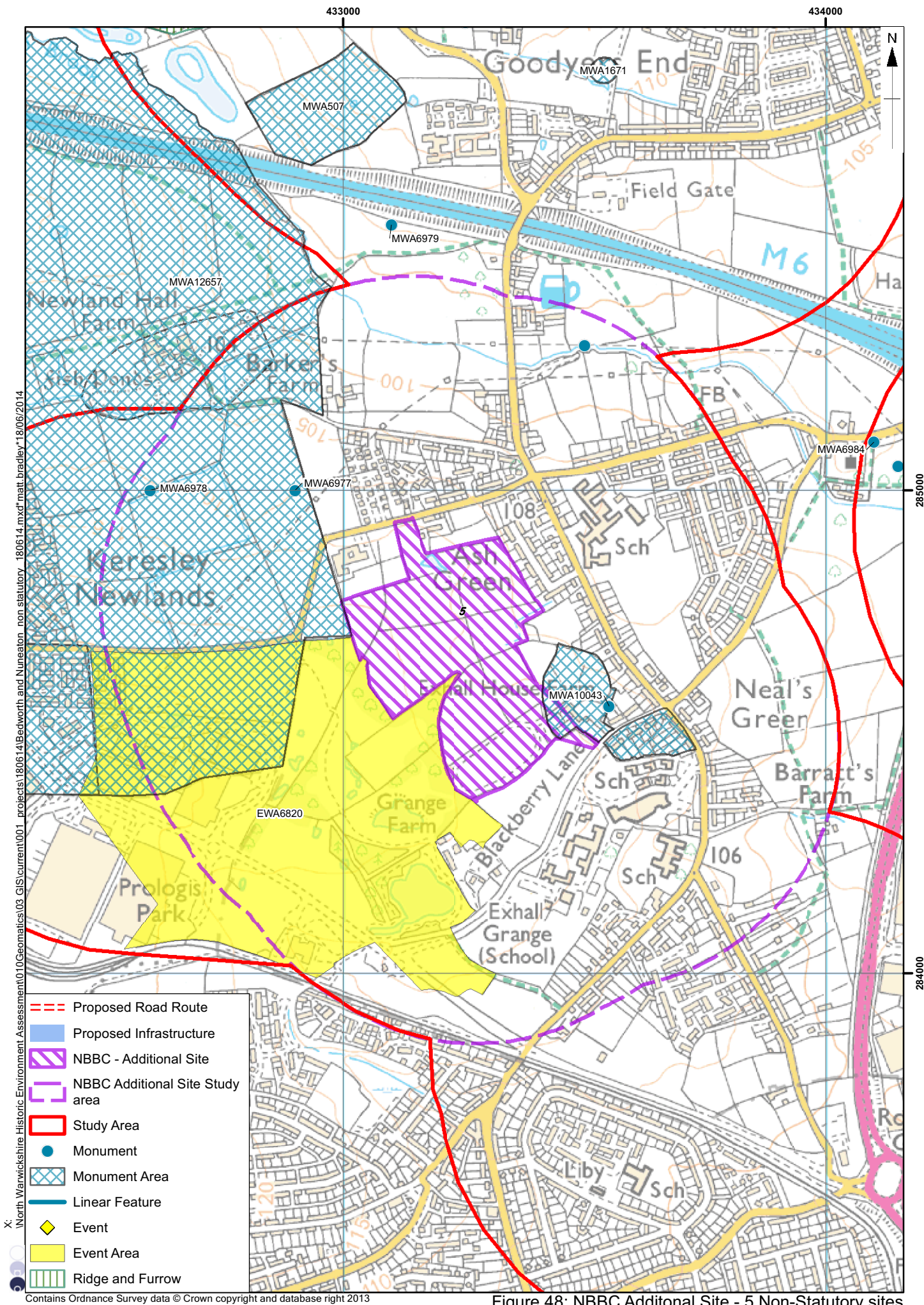
X:\North Warwickshire Historic Environment Assessment\010\Geomatics\03_CIS\current\001_projects\180614_Bedworth and Nuneaton_statutory_180614.mxd\matt.bradley\18/06/2014

Contains Ordnance Survey data © Crown copyright and database right 2013

Figure 47: NBBC Additional Site - 5 Statutory sites

0 650 m

1:10,000@A4



X:\North Warwickshire Historic Environment Assessment\010\Geomatics\03_CIS\current\001_projects\180614_Bedworth and Nuneaton_non_statutory_180614.mxd matt.bradley*18/06/2014

Contains Ordnance Survey data © Crown copyright and database right 2013

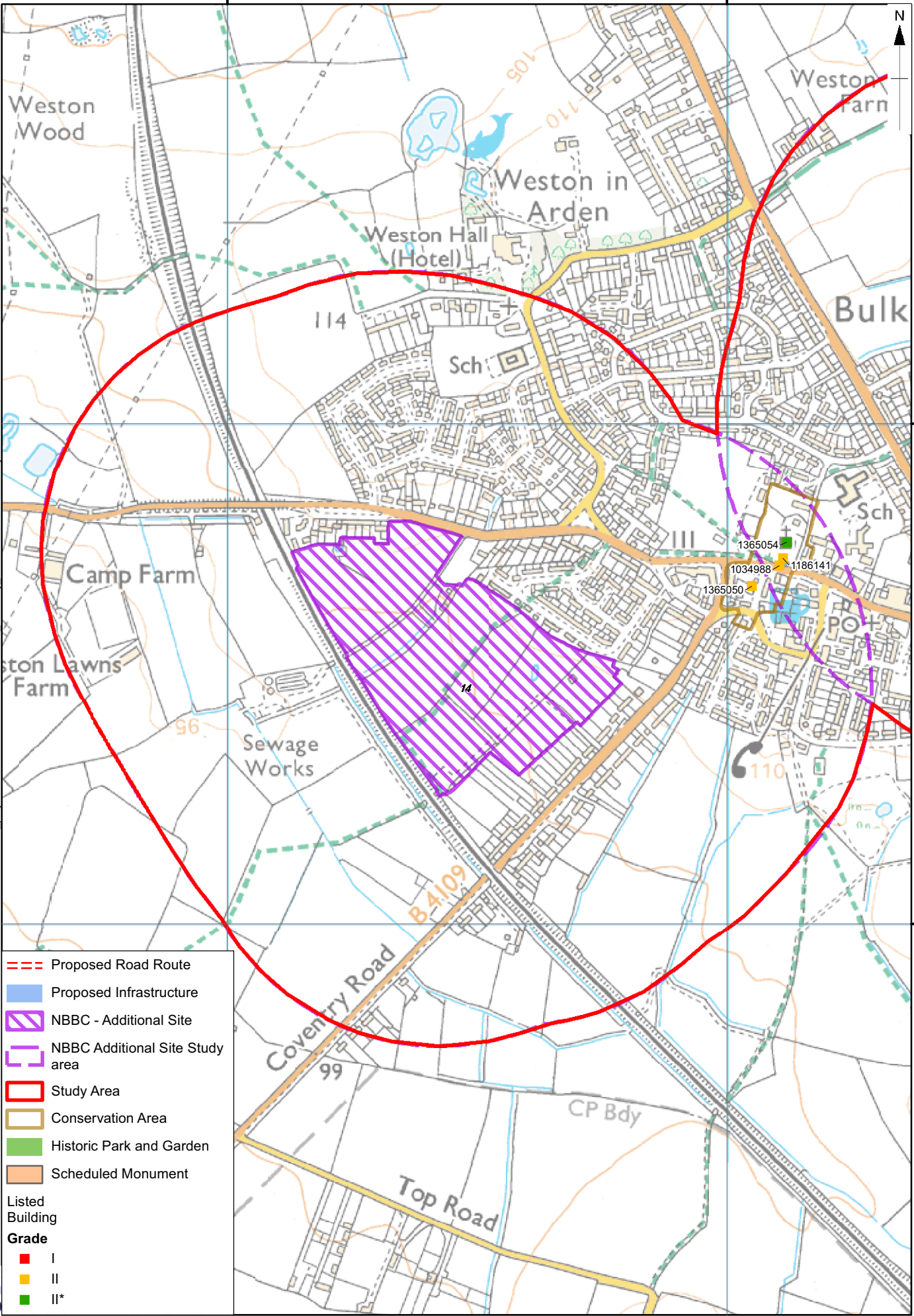
Figure 48: NBBC Additional Site - 5 Non-Statutory sites

0 650 m

1:10,000@A4

438000












439000



X:\North Warwickshire Historic Environment Assessment\010\Geomatics\03_CIS\current\001_projects\180614_Bedworth and Nuneaton_statutory_180614.mxd\matt.bradley*18/06/2014

287000

286000

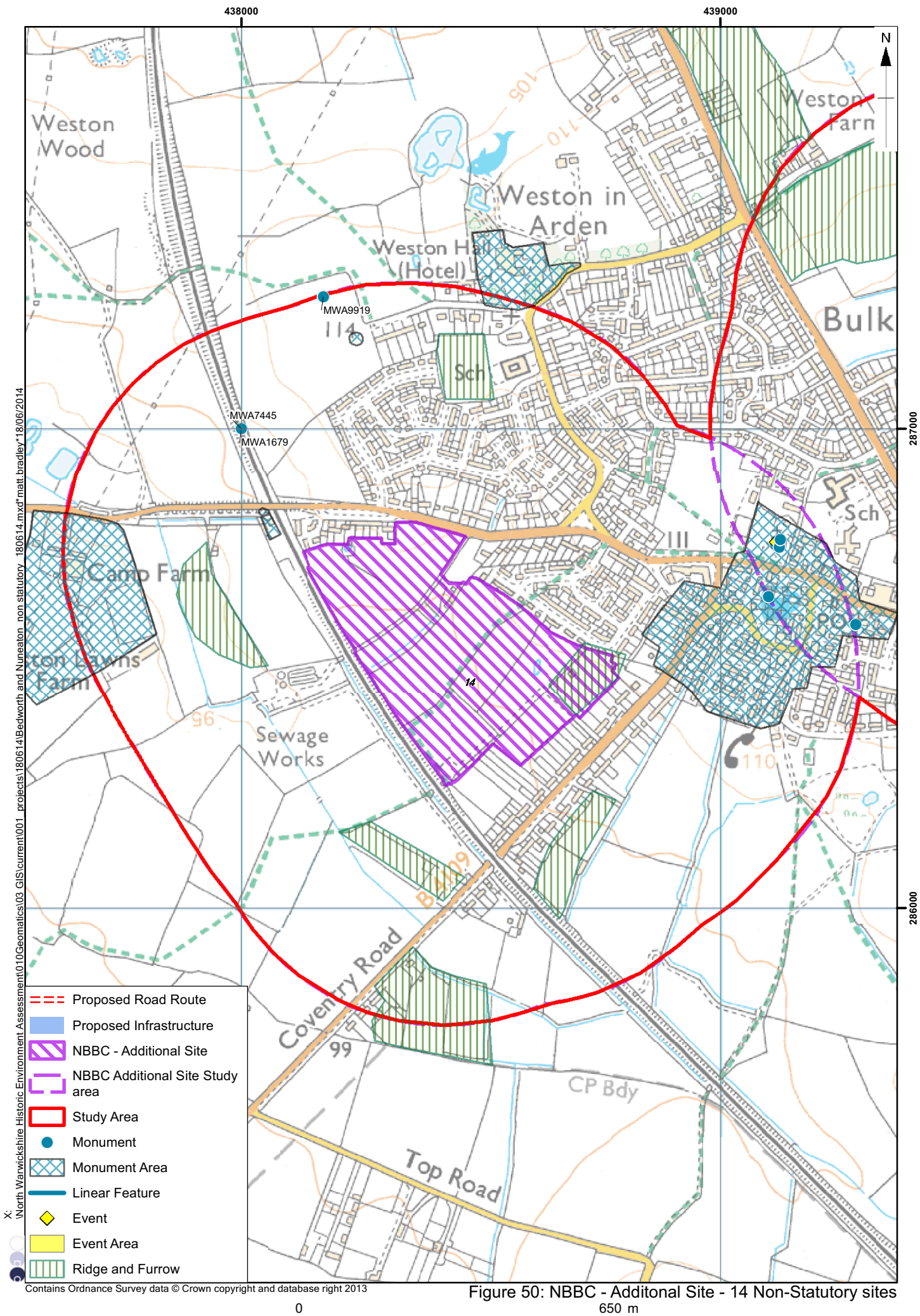
-  Proposed Road Route
-  Proposed Infrastructure
-  NBBC - Additional Site
-  NBBC Additional Site Study area
-  Study Area
-  Conservation Area
-  Historic Park and Garden
-  Scheduled Monument
- Listed Building
- Grade**
-  I
-  II
-  II*

Contains Ordnance Survey data © Crown copyright and database right 2013

Figure 49: NBBC - Additional Site - 14 Statutory sites

0 650 m

1:10,000@A4

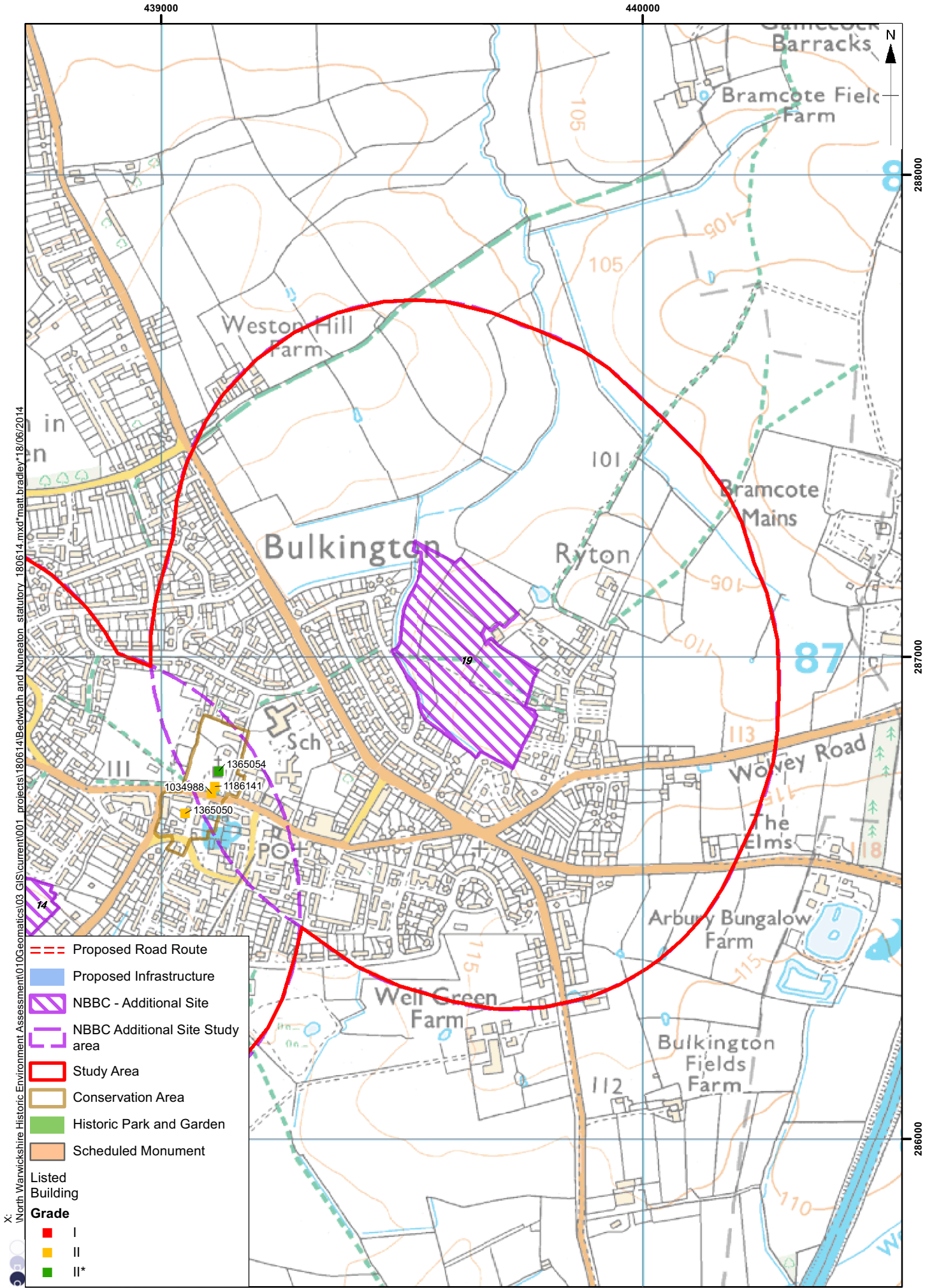


X:\North Warwickshire Historic Environment Assessment\010\Geomatics\03_CIS\current\001_projects\180614_Bedworth and Nuneaton_non_statutory_180614.mxd matt.bradley*18/06/2014

Contains Ordnance Survey data © Crown copyright and database right 2013

Figure 50: NBBC - Additional Site - 14 Non-Statutory sites

1:10,000@A4



X:\North_Warwickshire_Historic_Environment_Assessment\010\Geomatics\03_CIS\current\001_projects\180614_Bedworth_and_Nuneaton_statutory_180614.mxd*matt.bradley*18/06/2014

Contains Ordnance Survey data © Crown copyright and database right 2013

Figure 51: NBBC - Additional Site - 19 Statutory sites

0 650 m

1:10,000@A4

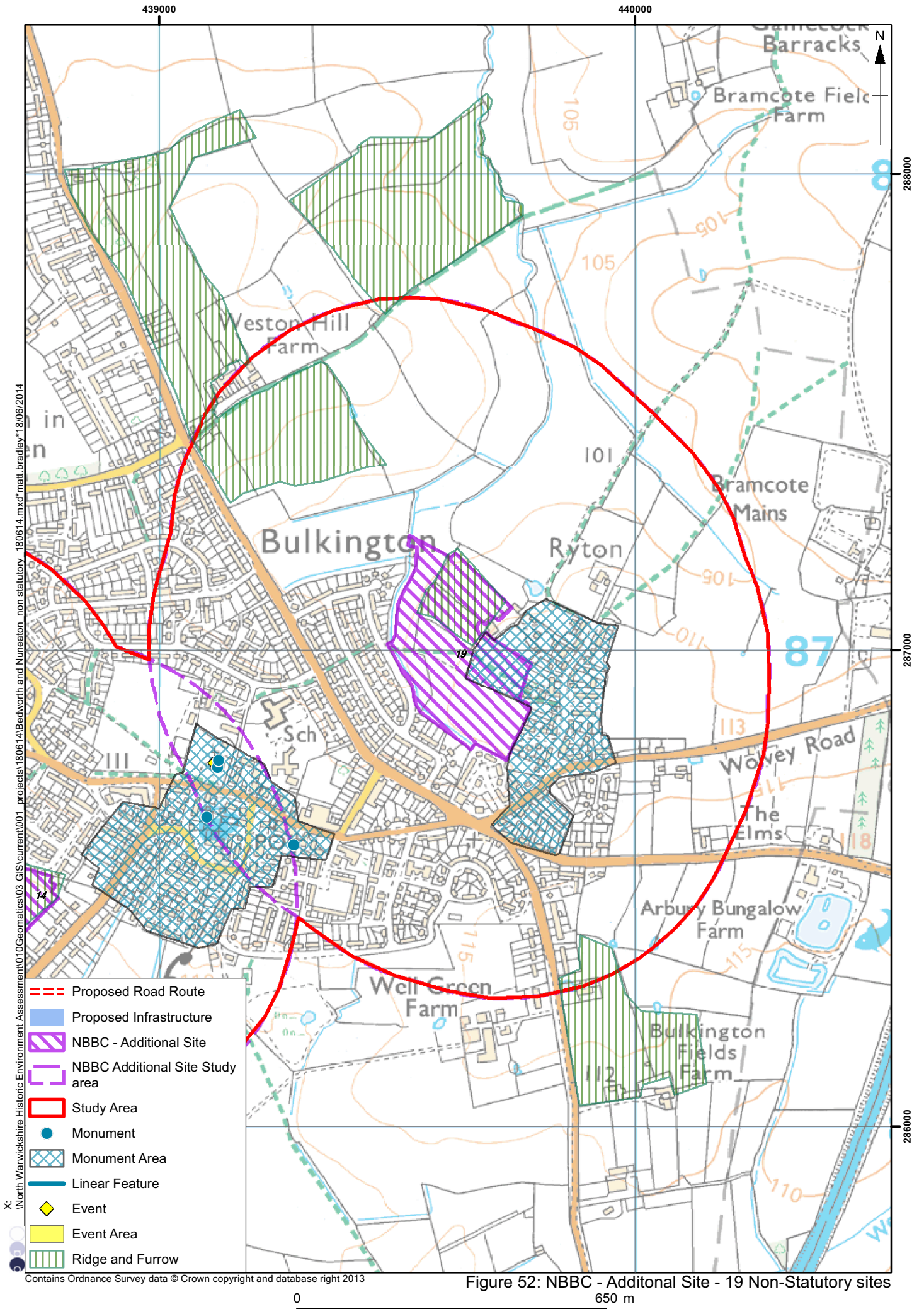


Figure 52: NBBC - Additional Site - 19 Non-Statutory sites

1:10,000@A4

X:\North Warwickshire Historic Environment Assessment\010\Geomatics\03_CIS\current\001_projects\180614_Bedworth and Nuneaton_non_statutory_180614.mxd matt.bradley*18/06/2014

Contains Ordnance Survey data © Crown copyright and database right 2013

438000

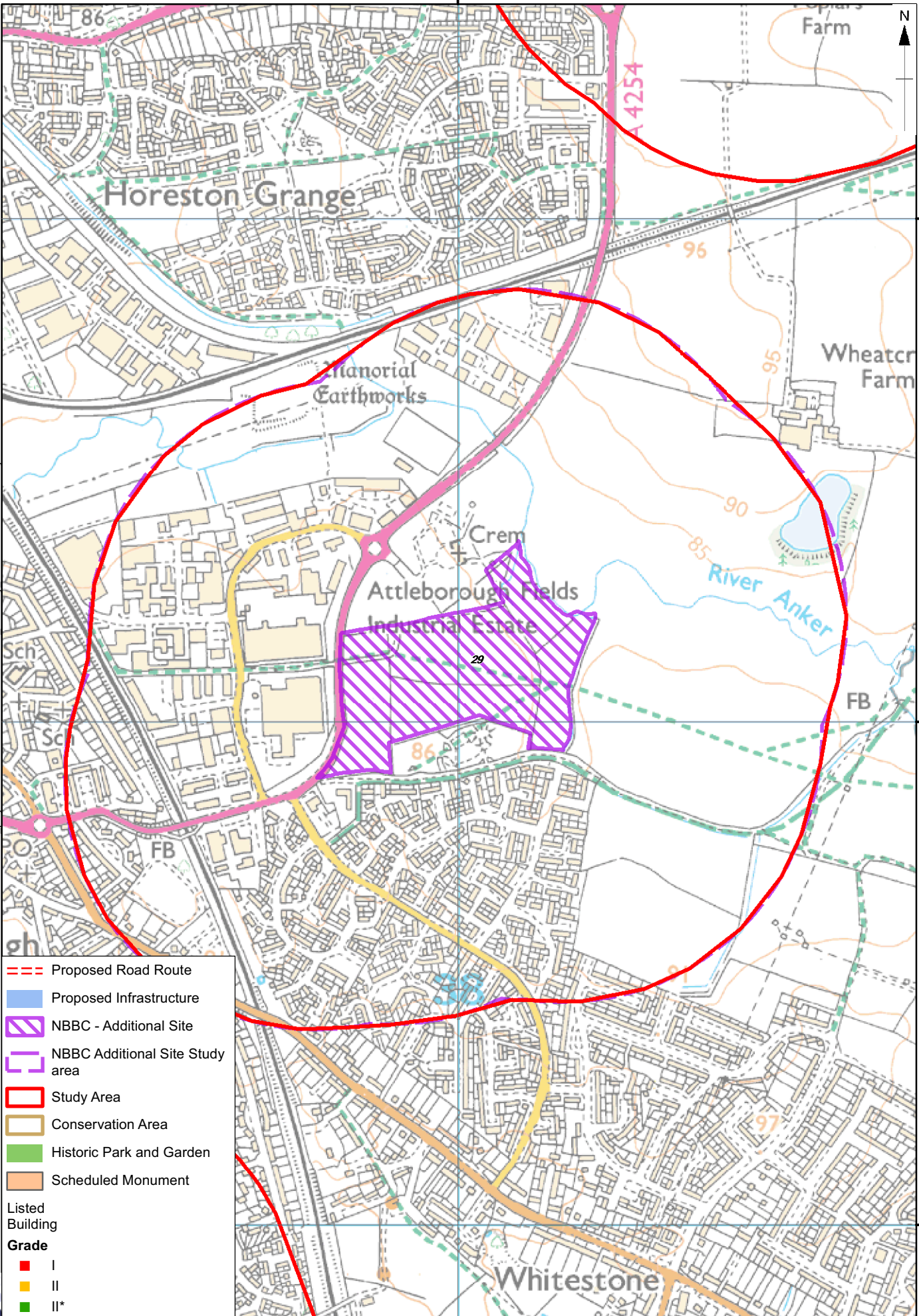
N

292000

291000

290000

X: North Warwickshire Historic Environment Assessment\010\Geomatics\03_CIS\current\001_projects\180614_Bedworth and Nuneaton_statutory_180614.mxd\matt.bradley\18/06/2014



- Proposed Road Route
- Proposed Infrastructure
- NBBC - Additional Site
- NBBC Additional Site Study area
- Study Area
- Conservation Area
- Historic Park and Garden
- Scheduled Monument
- Listed Building
- Grade**
- I
- II
- II*

Contains Ordnance Survey data © Crown copyright and database right 2013

Figure 53: NBBC - Additional Site - 29 Statutory sites

0 650 m

1:10,000@A4

438000

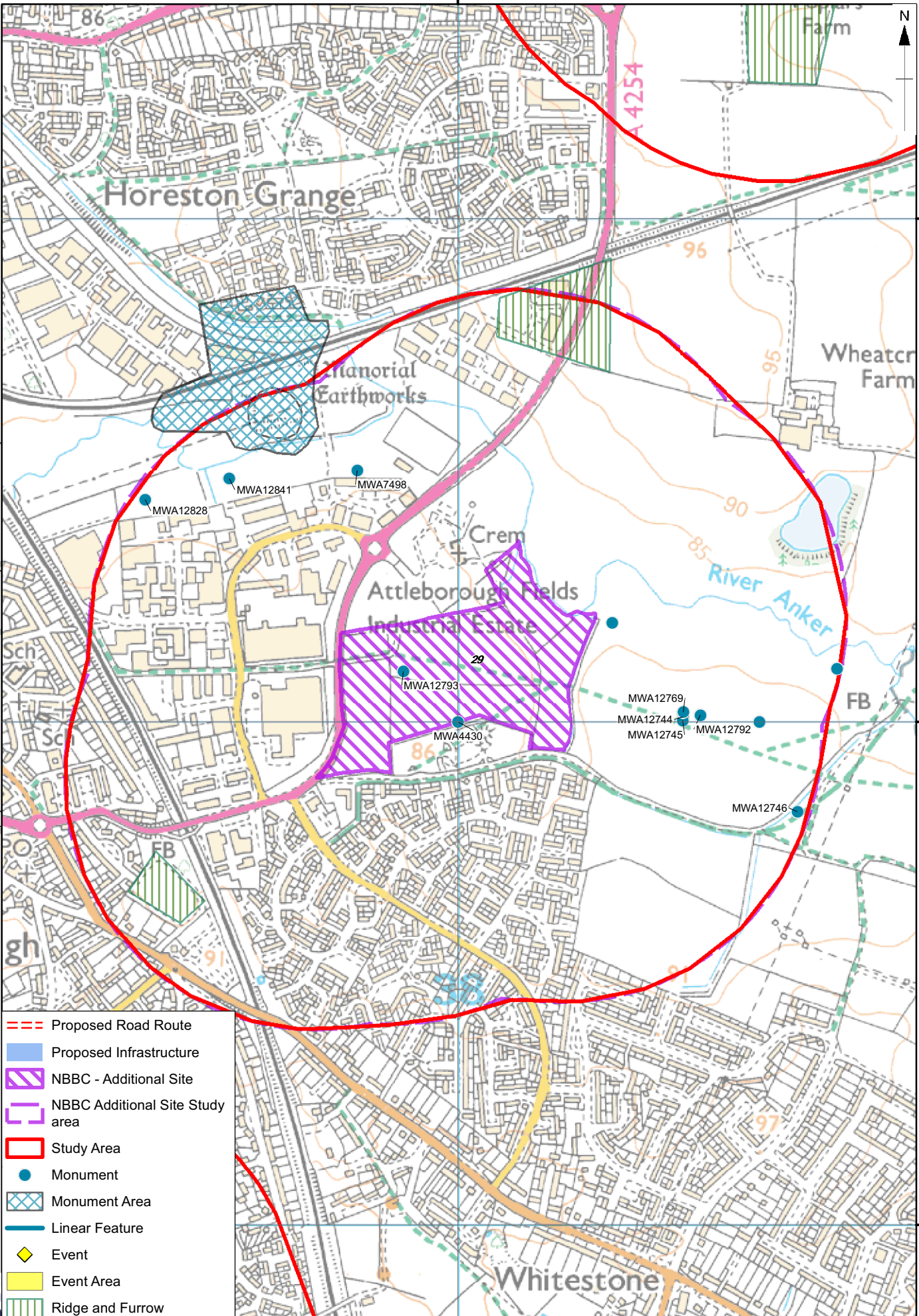
N

292000

291000

290000

X:\North Warwickshire Historic Environment Assessment\010\Geomatics\03_CIS\current\001_projects\180614_Bedworth and Nuneaton_non statutory_180614.mxd matt.bradley*18/06/2014



- Proposed Road Route
- Proposed Infrastructure
- NBBC - Additional Site
- NBBC Additional Site Study area
- Study Area
- Monument
- Monument Area
- Linear Feature
- Event
- Event Area
- Ridge and Furrow

Contains Ordnance Survey data © Crown copyright and database right 2013

Figure 54: NBBC - Additional Site - 29 Non-Statutory sites

0 650 m

1:10,000@A4



**Head Office/Registered Office/
OA South**

Janus House
Osney Mead
Oxford OX2 0ES

t: +44 (0) 1865 263 800
f: +44 (0) 1865 793 496
e: info@oxfordarchaeology.com
w: <http://oxfordarchaeology.com>

OA North

Mill 3
Moor Lane
Lancaster LA1 1QD

t: +44 (0) 1524 541 000
f: +44 (0) 1524 848 606
e: [oanorth@oxfordarchaeology.com](mailto: oanorth@oxfordarchaeology.com)
w: <http://oxfordarchaeology.com>

OA East

15 Trafalgar Way
Bar Hill
Cambridgeshire
CB23 8SQ

t: +44 (0) 1223 850500
e: [oaeast@oxfordarchaeology.com](mailto: oaeast@oxfordarchaeology.com)
w: <http://oxfordarchaeology.com>



Director: Gill Hey, BA PhD FSA MIFA
*Oxford Archaeology Ltd is a
Private Limited Company, N^o: 1618597
and a Registered Charity, N^o: 285627*