

Nuneaton and Bedworth Borough Council Brownfield Register

Site Location Maps

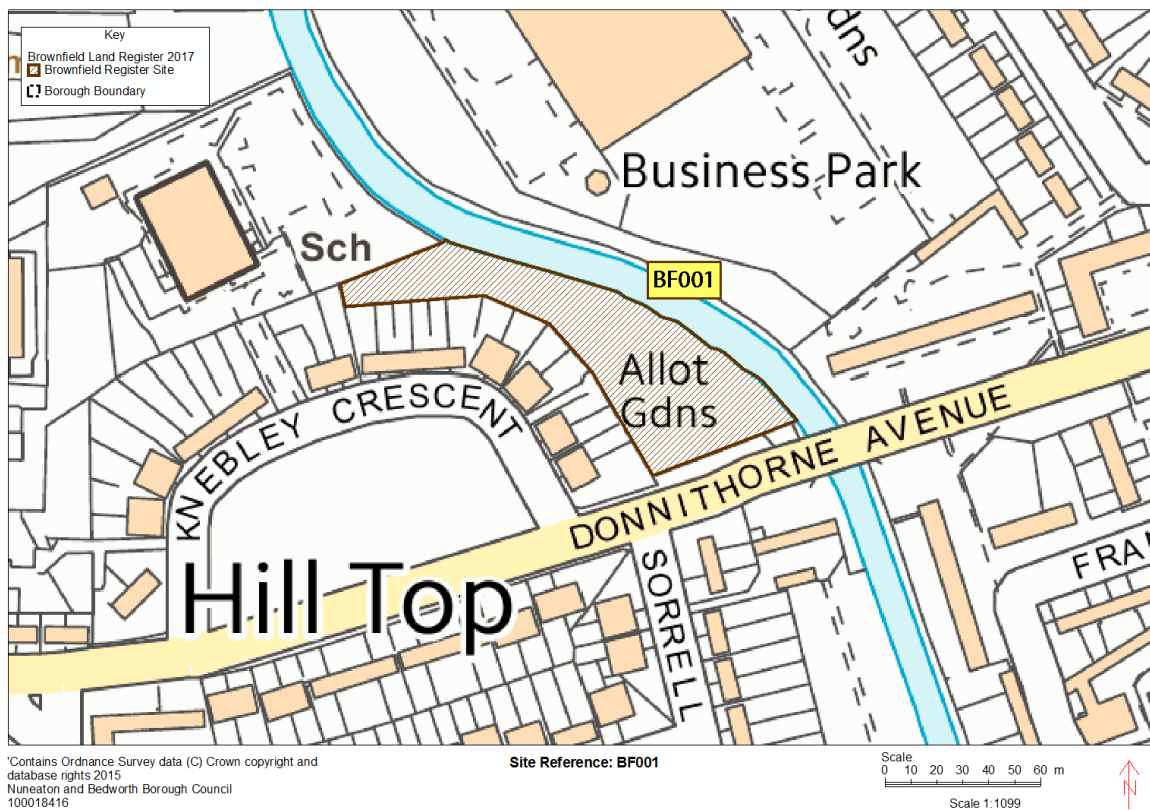
Site Ref: BF001

Site Name: Land at Donnithorne Avenue, Nuneaton

Coordinate Reference System: ETRS89

GeoX: -1.4640398744

GeoY: 52.5085057283



Nuneaton and Bedworth Borough Council Brownfield Register

Site Location Maps

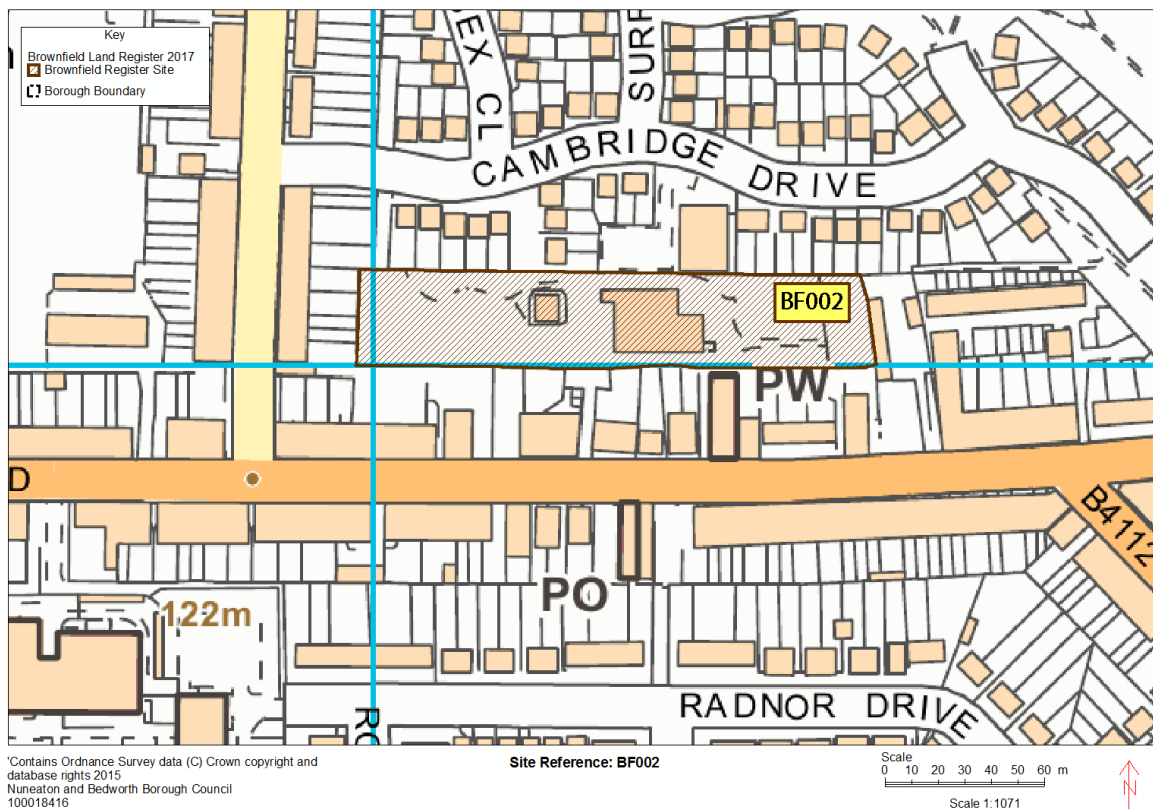
Site Ref: BF002

Site Name: Stockingford Sports & Social Club and Bungalow, Arbury Road, Nuneaton

Coordinate Reference System: ETRS89

GeoX: -1.4989775393

GeoY: 52.522449171



Nuneaton and Bedworth Borough Council Brownfield Register

Site Location Maps

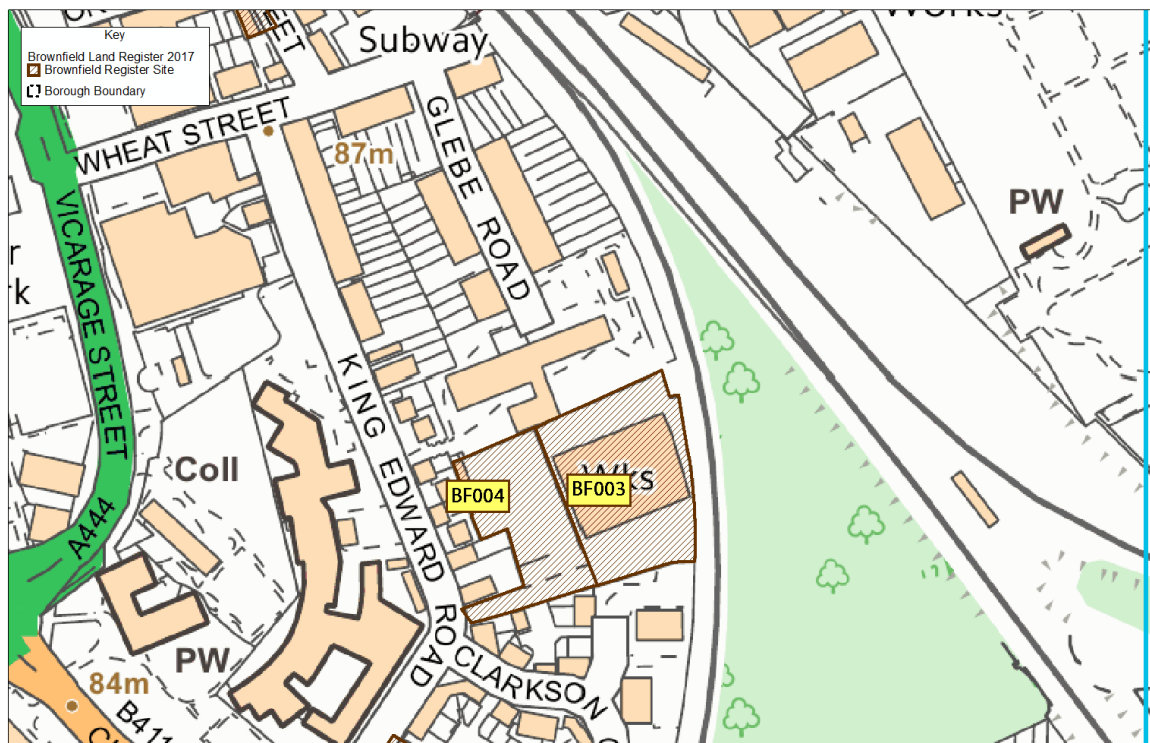
Site Ref: BF003

Site Name: King Edward Road, Nuneaton

Coordinate Reference System: ETRS89

GeoX: -1.4597778682

GeoY: 52.5220253449



*Contains Ordnance Survey data (C) Crown copyright and database rights 2015
Nuneaton and Bedworth Borough Council
100018416

Site Reference: BF003 and BF004

Scale
0 10 20 30 40 50 60 m
Scale 1:1275



Nuneaton and Bedworth Borough Council Brownfield Register

Site Location Maps

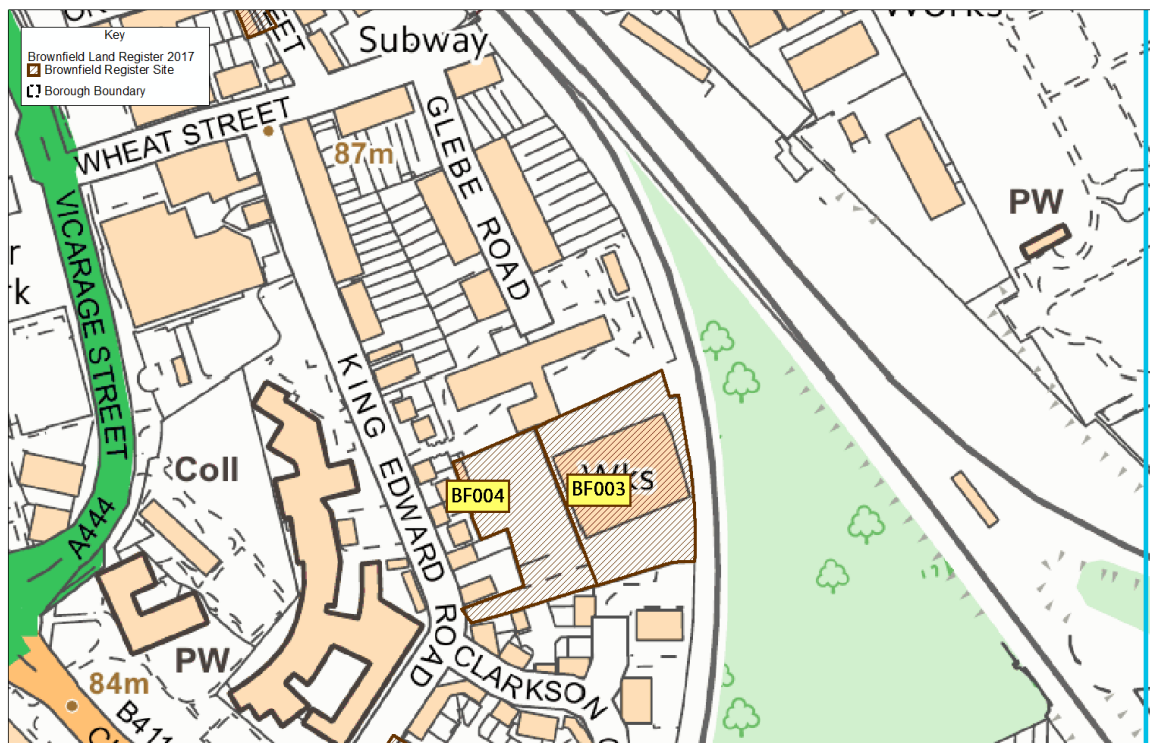
Site Ref: BF004

Site Name: Rear of 68 King Edward Road, Nuneaton

Coordinate Reference System: ETRS89

GeoX: -1.4602207735

GeoY: 52.5219644328



*Contains Ordnance Survey data (C) Crown copyright and database rights 2015
Nuneaton and Bedworth Borough Council
100018416

Site Reference: BF003 and BF004

Scale
0 10 20 30 40 50 60 m
Scale 1:1275



Nuneaton and Bedworth Borough Council Brownfield Register

Site Location Maps

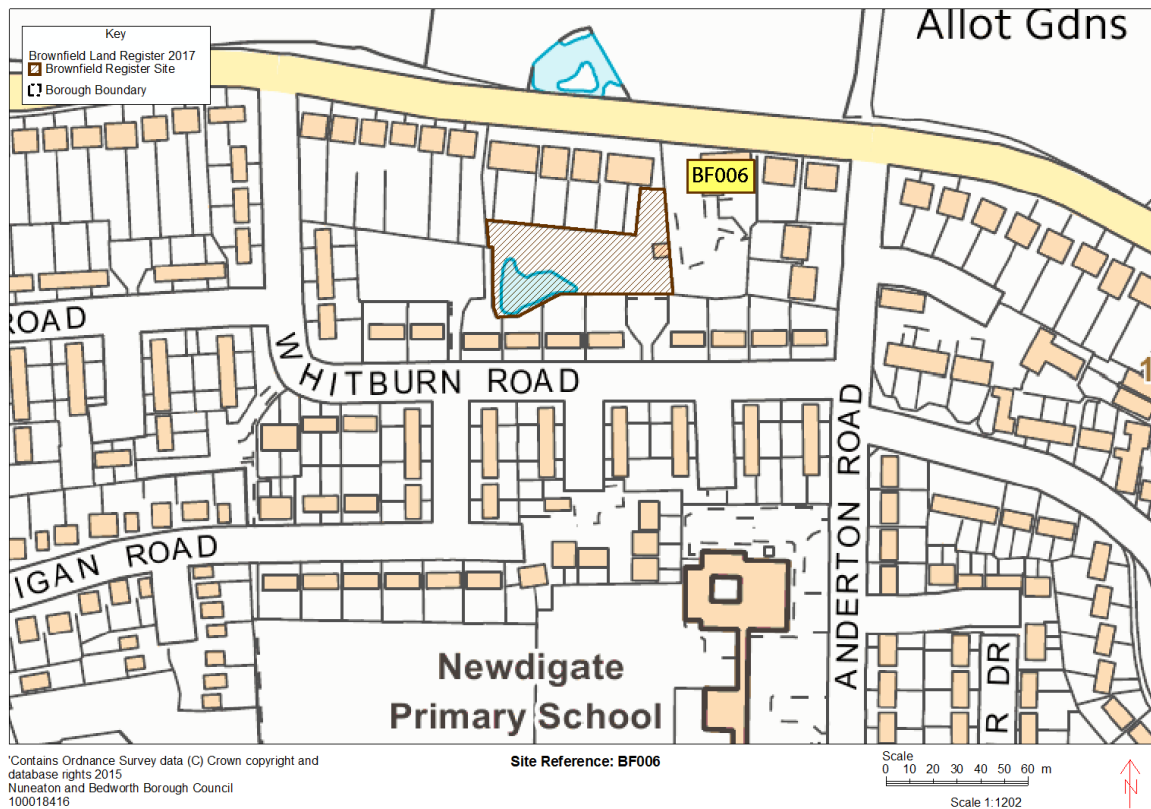
Site Ref: BF006

Site Name: Rear of 25-39 Whitburn Road, Bedworth

Coordinate Reference System: ETRS89

GeoX: -1.5107726239

GeoY: 52.475606415



Nuneaton and Bedworth Borough Council Brownfield Register

Site Location Maps

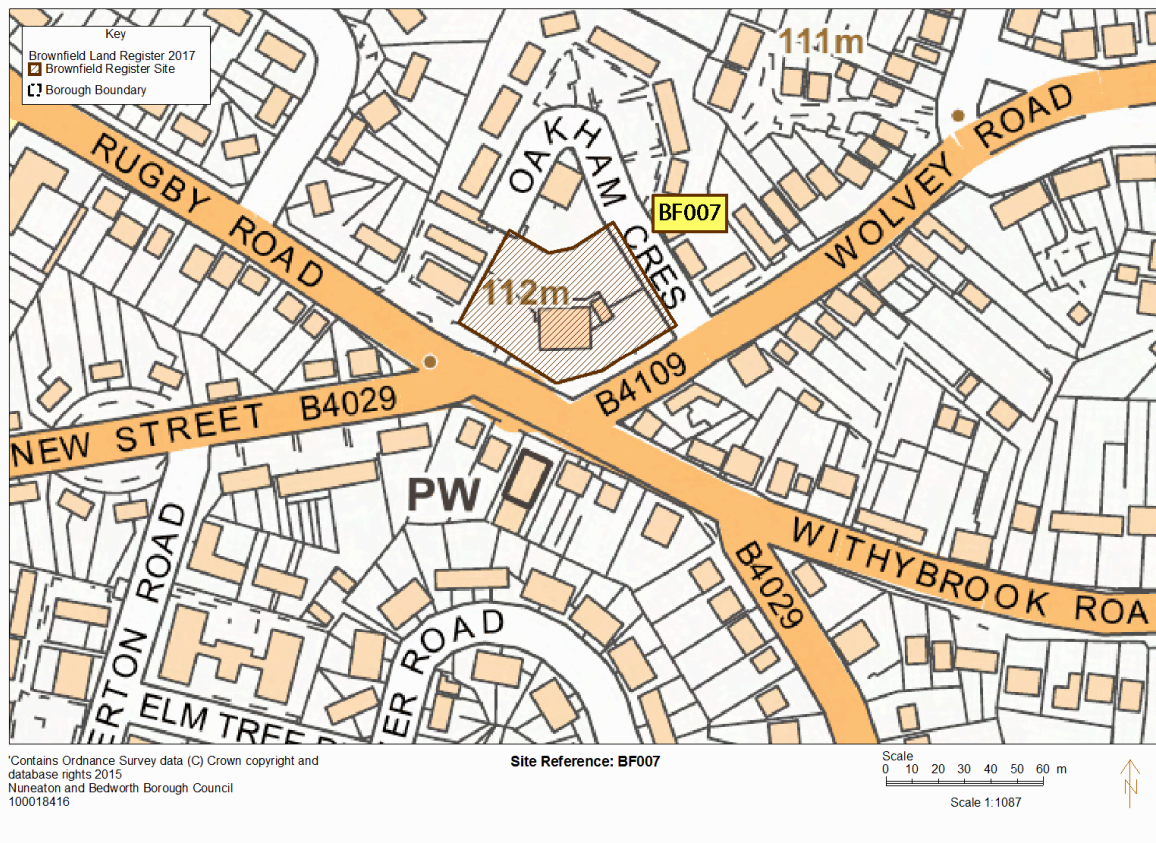
Site Ref: BF007

Site Name: New Inn Public House, Bulkington

Coordinate Reference System: ETRS89

GeoX: -1.4173438525

GeoY: 52.4764876975



Nuneaton and Bedworth Borough Council Brownfield Register

Site Location Maps

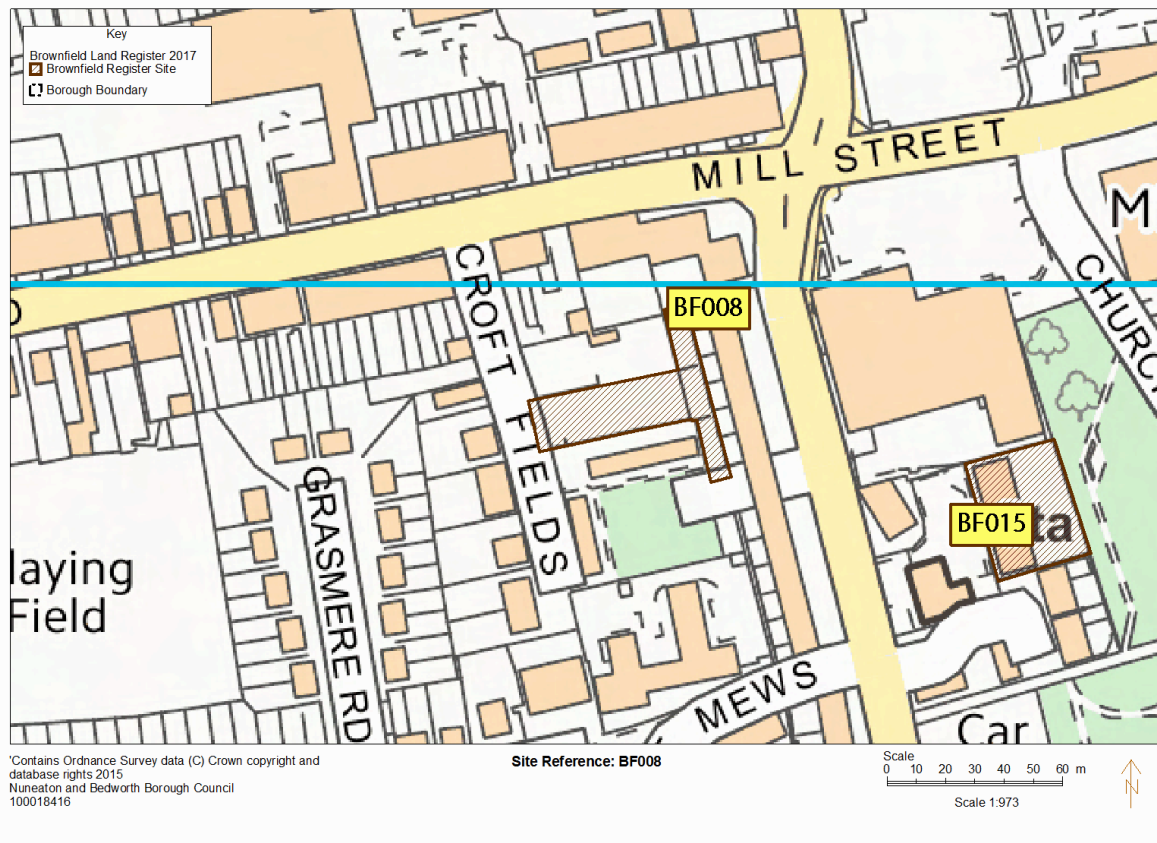
Site Ref: BF008

Site Name: Rear of Park Road flats, Bedworth

Coordinate Reference System: ETRS89

GeoX: -1.4765259736

GeoY: 52.4794697538



Nuneaton and Bedworth Borough Council Brownfield Register

Site Location Maps

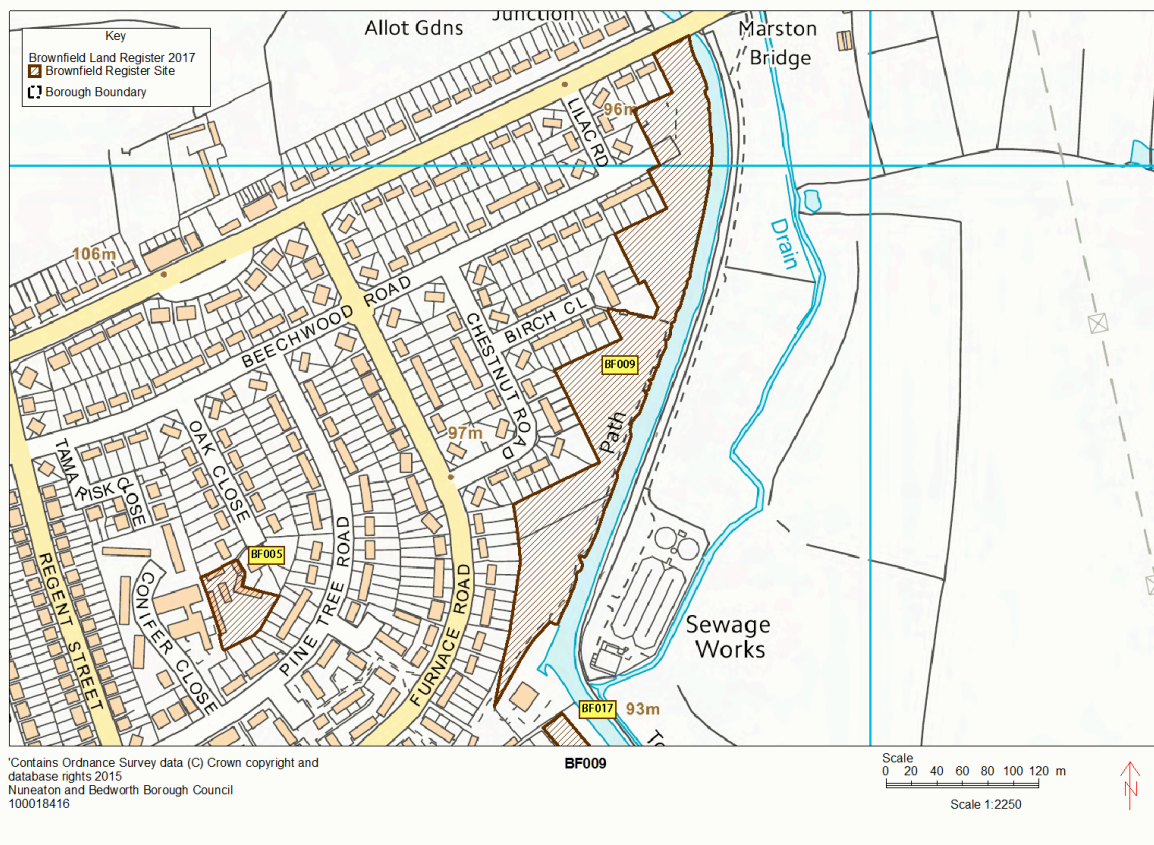
Site Ref: BF009

Site Name: Charity Docks, Land rear of Furnace Road/Beechwood Road, Bedworth

Coordinate Reference System: ETRS89

GeoX: -1.4643978183

GeoY: 52.4875605405



Nuneaton and Bedworth Borough Council Brownfield Register

Site Location Maps

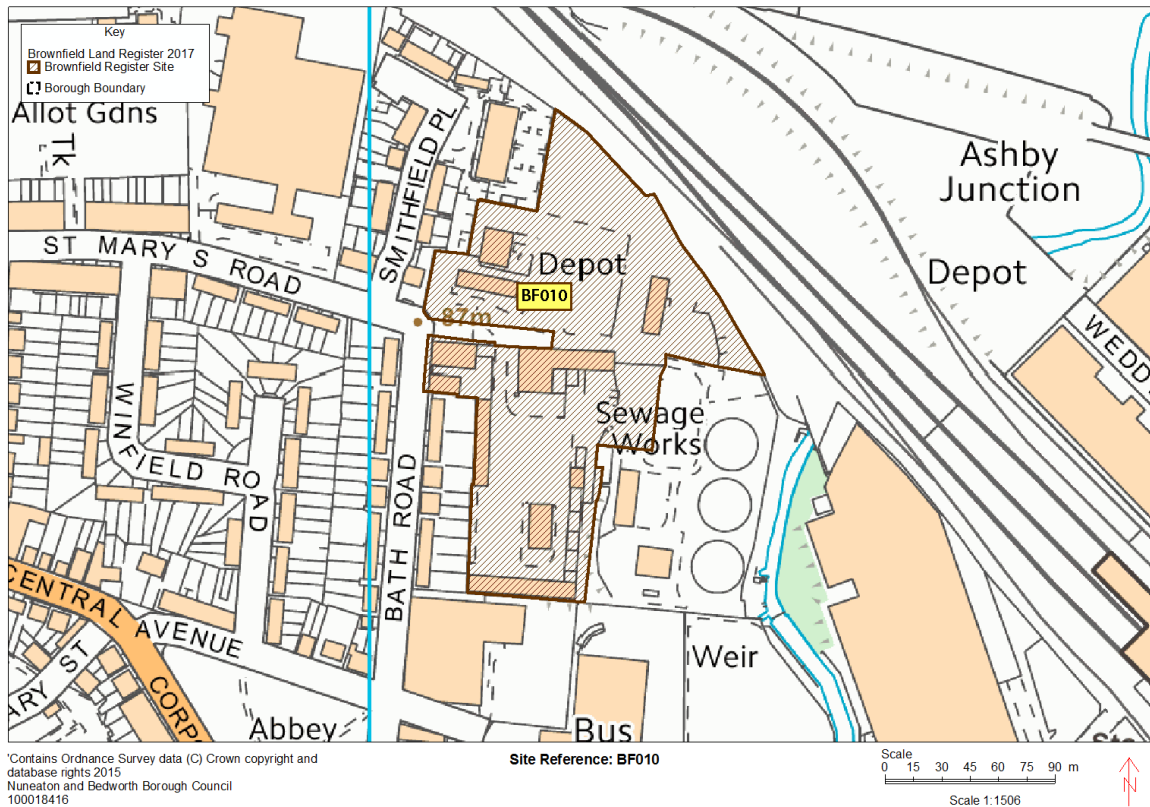
Site Ref: BF010

Site Name: St Marys Road Council Depot, St Marys Road, Nuneaton

Coordinate Reference System: ETRS89

GeoX: -1.4691640394

GeoY: 52.5283247999



Nuneaton and Bedworth Borough Council Brownfield Register

Site Location Maps

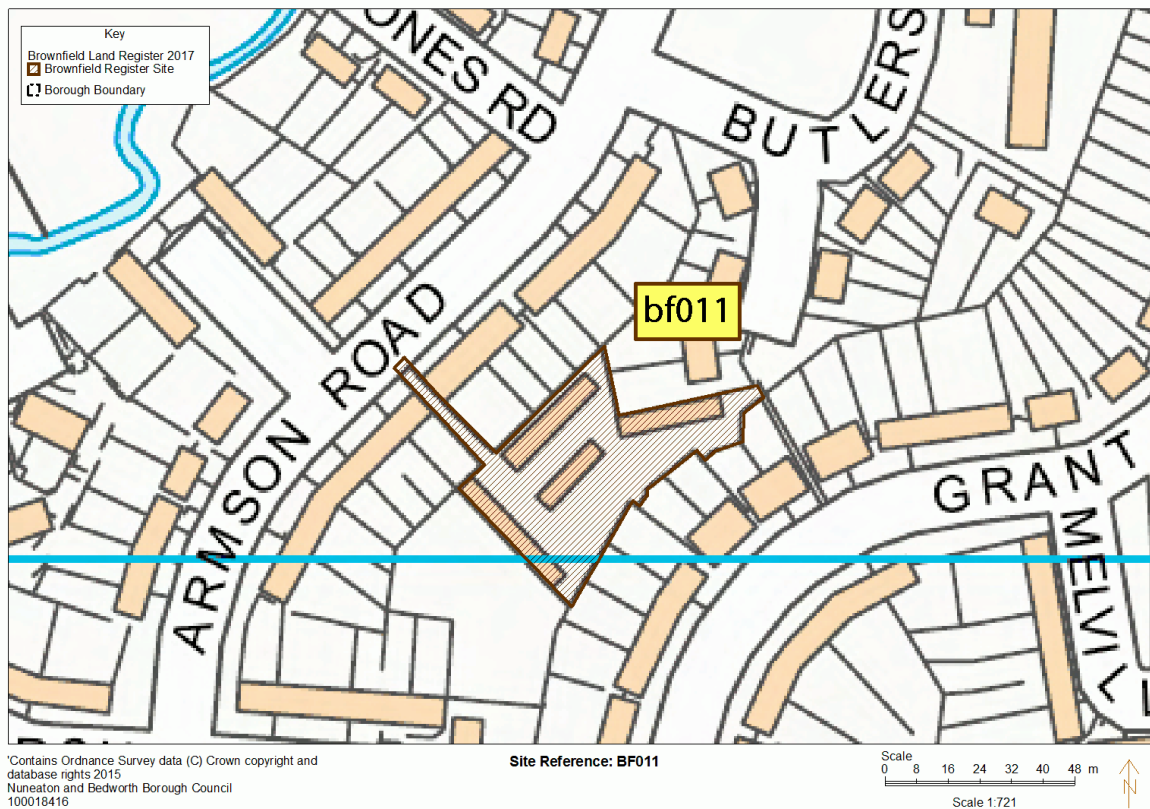
Site Ref: BF011

Site Name: Garage site, entrance adjacent to 35 Armson Road, Bedworth

Coordinate Reference System: ETRS89

GeoX: -1.4838058484

GeoY: 52.4714107498



Nuneaton and Bedworth Borough Council Brownfield Register

Site Location Maps

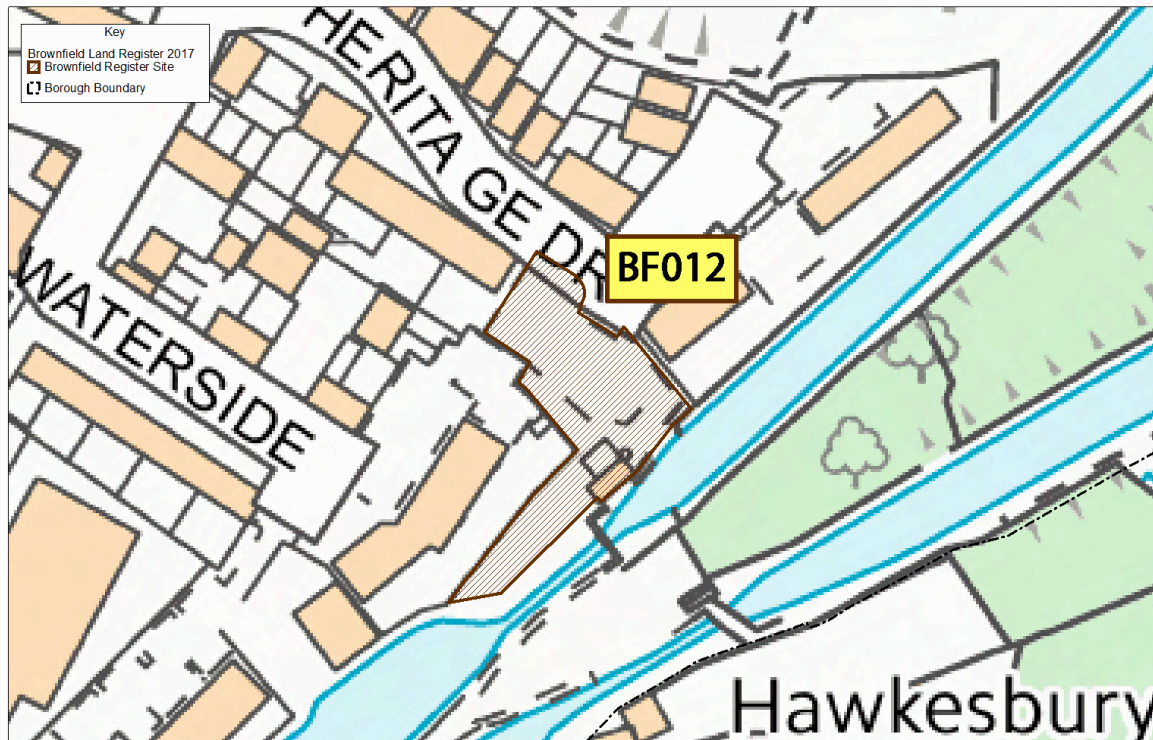
Site Ref: BF012

Site Name: Hawkesbury Pump House, Heritage Drive, Hawkesbury

Coordinate Reference System: ETRS89

GeoX: -1.4687235676

GeoY: 52.458569403



*Contains Ordnance Survey data (C) Crown copyright and database rights 2015
Nuneaton and Bedworth Borough Council
100018416

Site Reference: BF012

Scale
0 6 12 18 24 30 36 m
Scale 1:616



Nuneaton and Bedworth Borough Council Brownfield Register

Site Location Maps

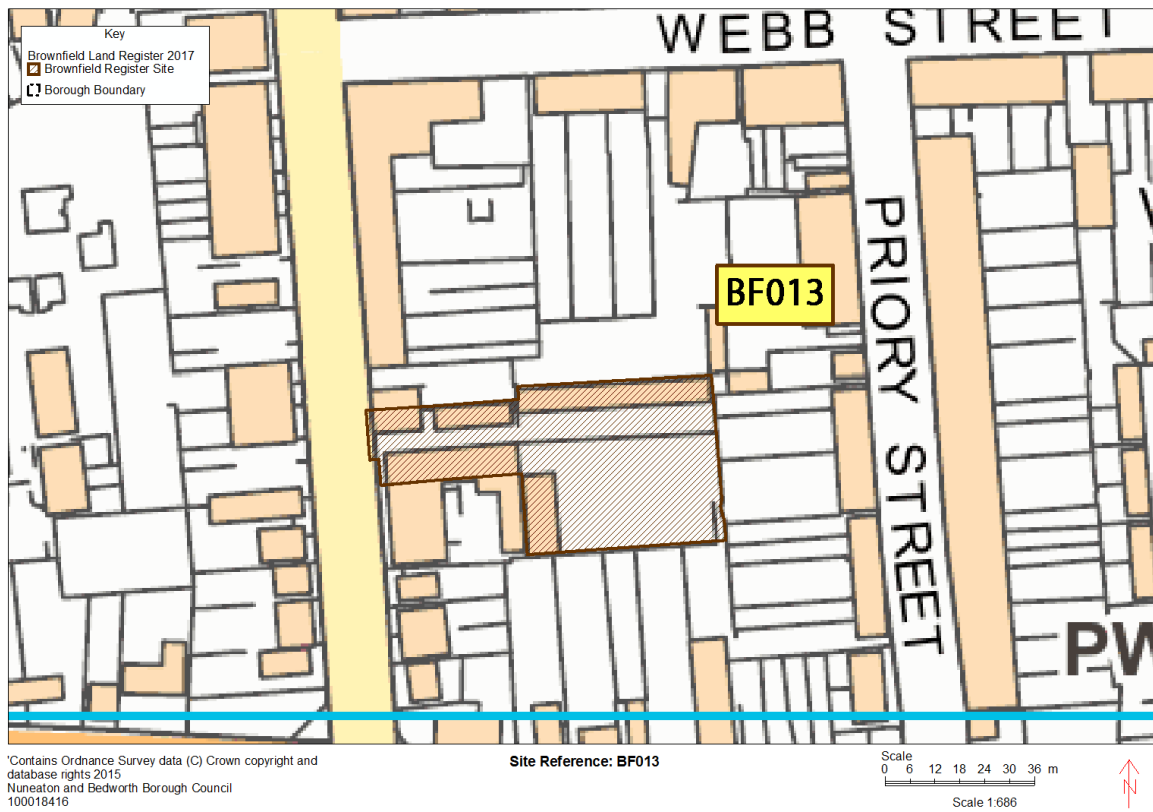
Site Ref: BF013

Site Name: 21 Church Road, Nuneaton

Coordinate Reference System: ETRS89

GeoX: -1.5087869481

GeoY: 52.5164309258



Nuneaton and Bedworth Borough Council Brownfield Register

Site Location Maps

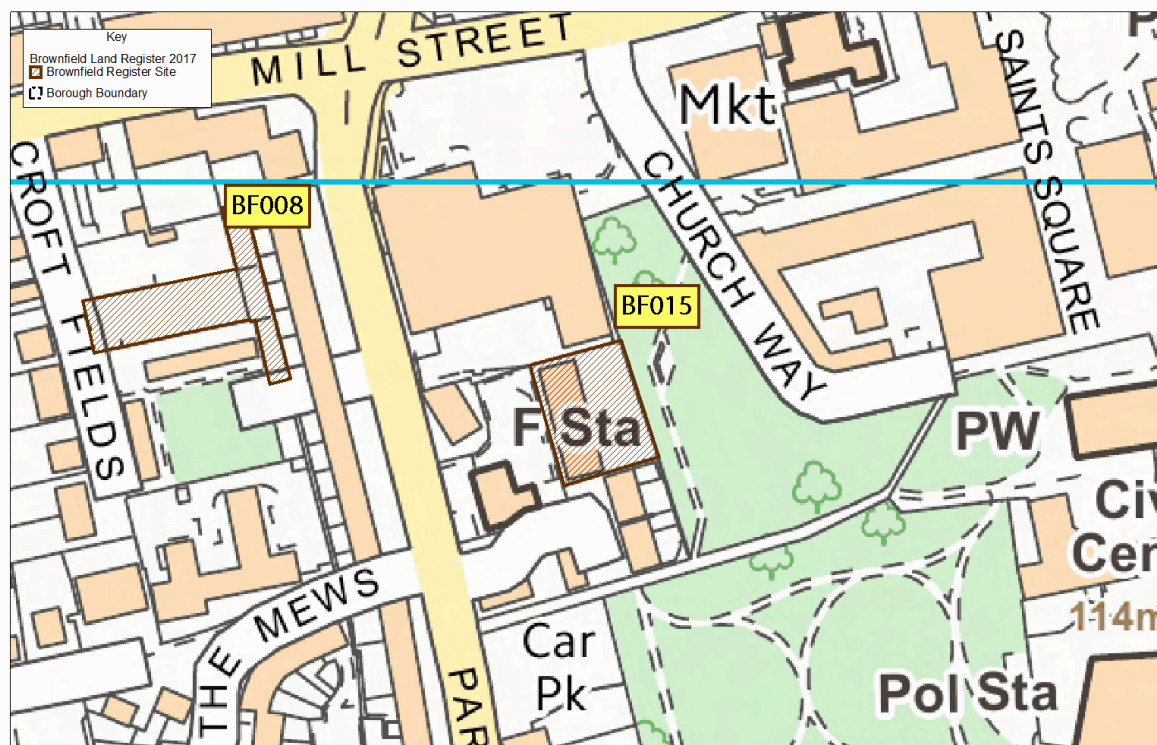
Site Ref: BF015

Site Name: Land rear of Aldi, Park Road, Bedworth

Coordinate Reference System: ETRS89

GeoX: -1.4751039942

GeoY: 52.478942043



*Contains Ordnance Survey data (C) Crown copyright and database rights 2015
Nuneaton and Bedworth Borough Council
100018416

Site Reference: BF015

Scale
0 10 20 30 40 50 60 m
Scale 1:950

Nuneaton and Bedworth Borough Council Brownfield Register

Site Location Maps

Site Ref: BF016

Site Name: Land rear of Marston House Farm, Nuneaton Road, Bulkington

Coordinate Reference System: ETRS89

GeoX: -1.4330245923

GeoY: 52.4947774236



Nuneaton and Bedworth Borough Council Brownfield Register

Site Location Maps

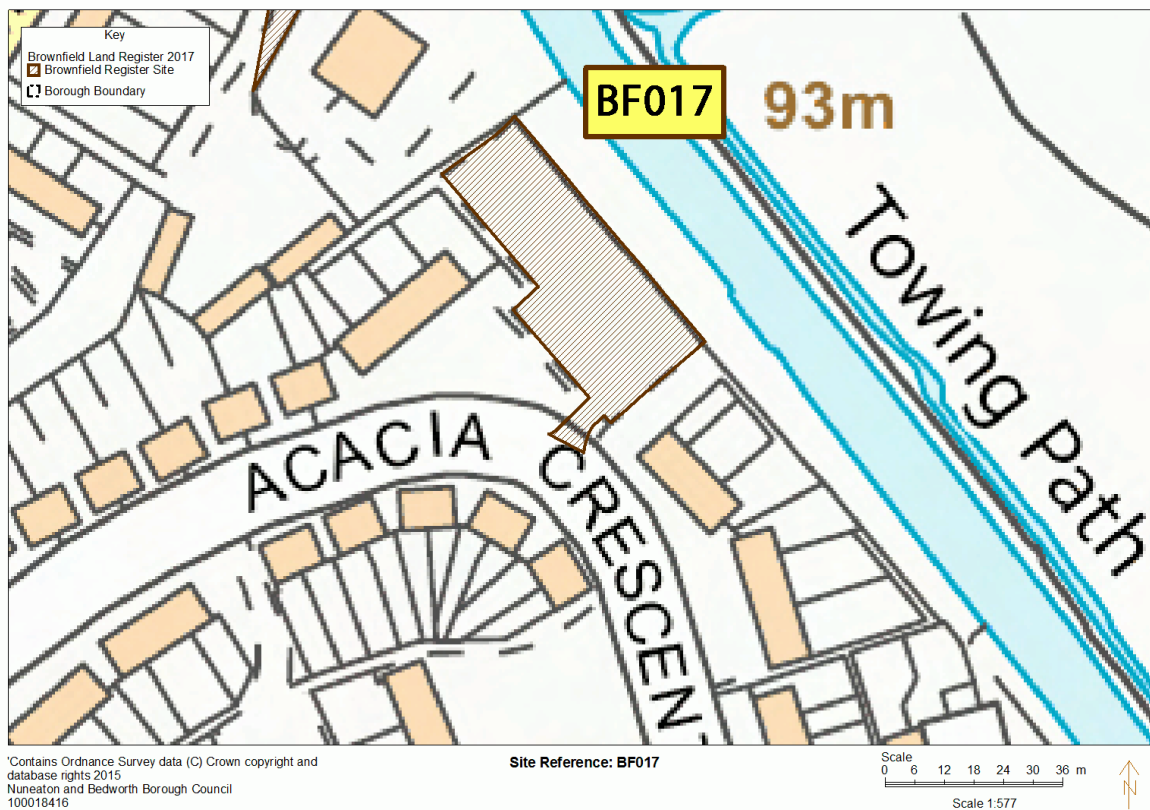
Site Ref: BF017

Site Name: Acacia Crescent, Bedworth

Coordinate Reference System: ETRS89

GeoX: -1.4608476206

GeoY: 52.4840293412



Nuneaton and Bedworth Borough Council Brownfield Register

Site Location Maps

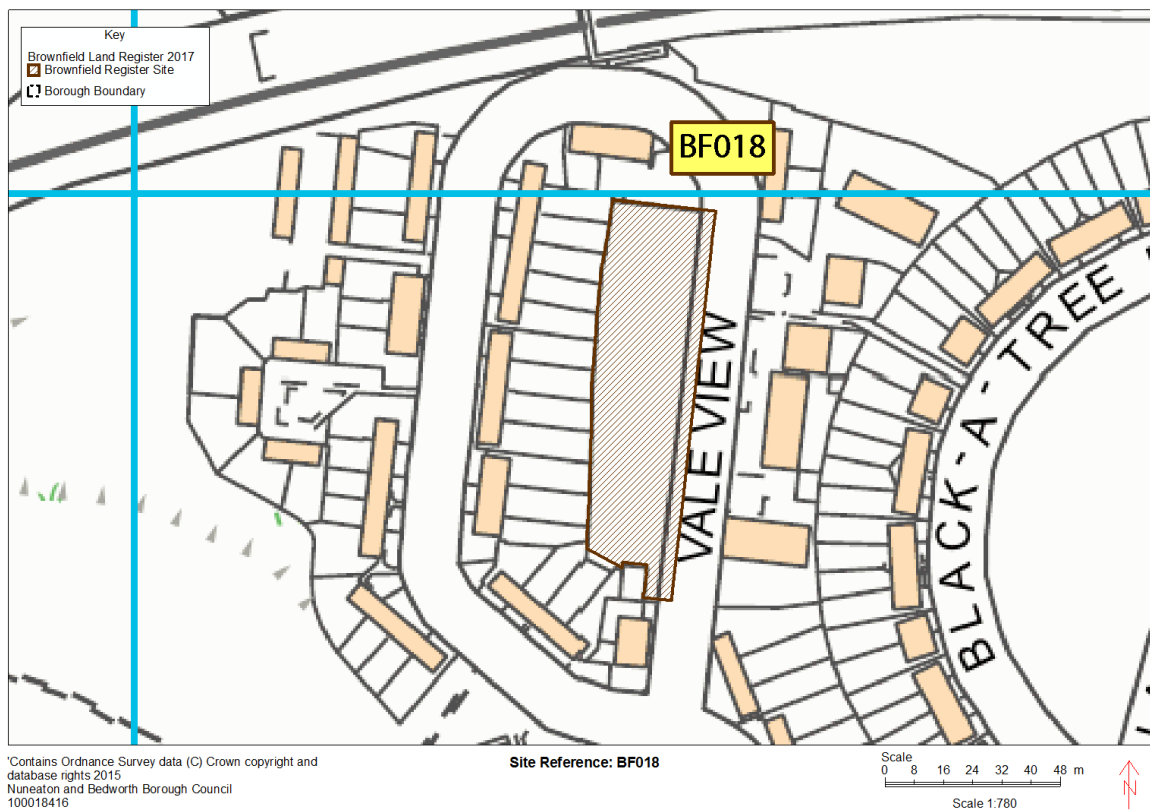
Site Ref: BF018

Site Name: Vale View, opposite number 84, Nuneaton

Coordinate Reference System: ETRS89

GeoX: -1.4982565587

GeoY: 52.5249273605



Nuneaton and Bedworth Borough Council Brownfield Register

Site Location Maps

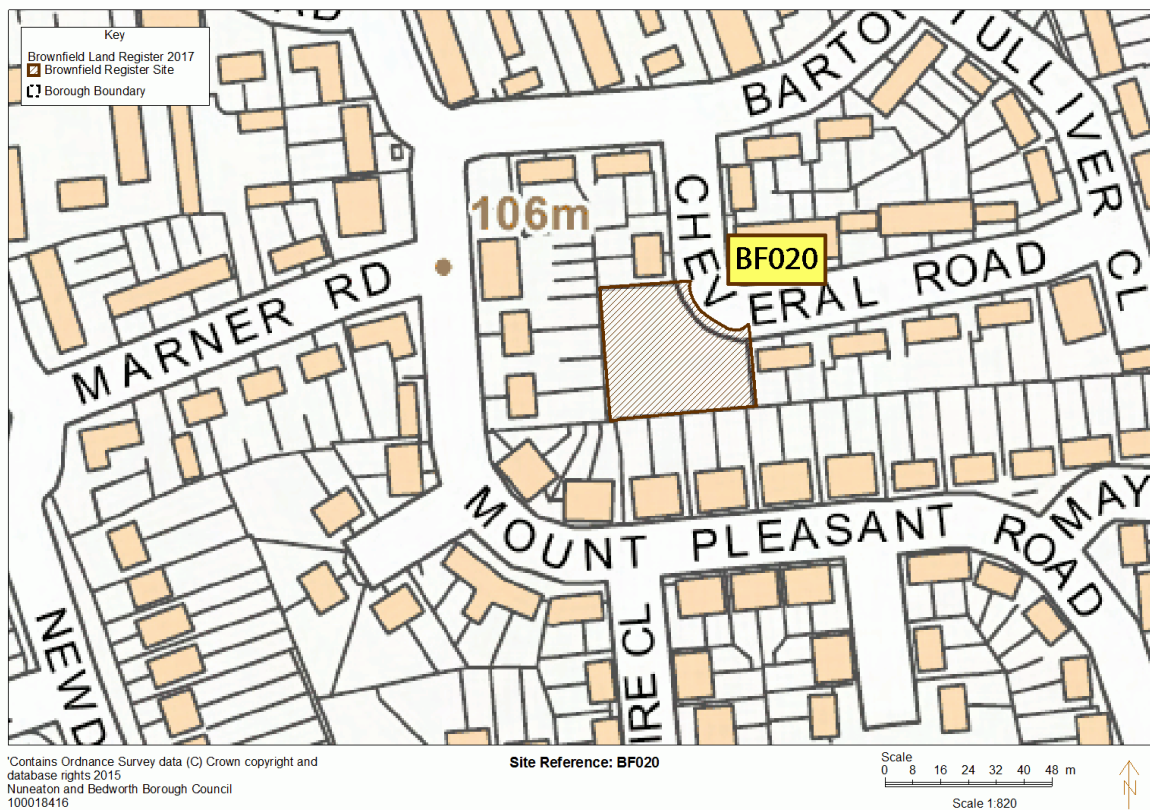
Site Ref: BF020

Site Name: Former play area, Cheveral Road, Bedworth

Coordinate Reference System: ETRS89

GeoX: -1.4792007545

GeoY: 52.4836349482



Nuneaton and Bedworth Borough Council Brownfield Register

Site Location Maps

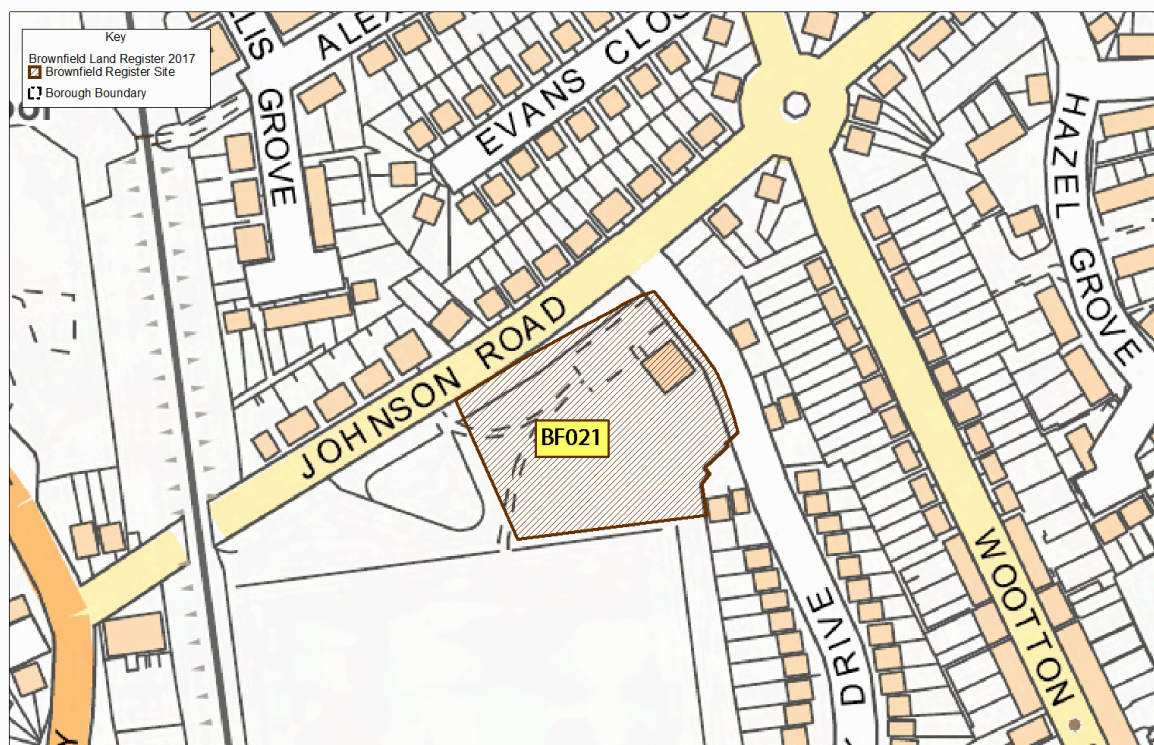
Site Ref: BF021

Site Name: The Elizabeth Centre, Johnson Road, Bedworth, CV12 9BH

Coordinate Reference System: ETRS89

GeoX: -1.4653283057

GeoY: 52.4824853749



*Contains Ordnance Survey data (C) Crown copyright and database rights 2015
Nuneaton and Bedworth Borough Council
100018416

Site Reference: BF021

Scale
0 10 20 30 40 50 60 m
Scale 1:1100



Nuneaton and Bedworth Borough Council Brownfield Register

Site Location Maps

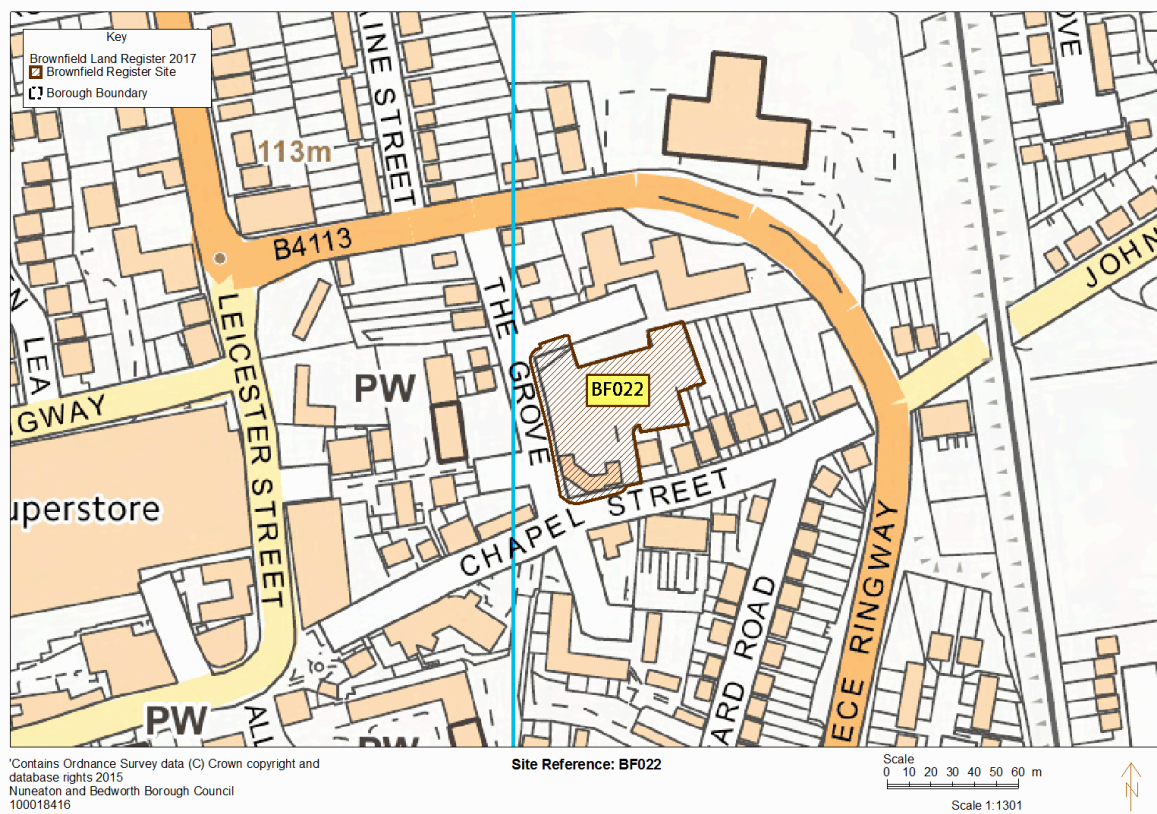
Site Ref: BF022

Site Name: Chapel Street, Bedworth

Coordinate Reference System: ETRS89

GeoX: -1.470832023

GeoY: 52.4815571289



Nuneaton and Bedworth Borough Council Brownfield Register

Site Location Maps

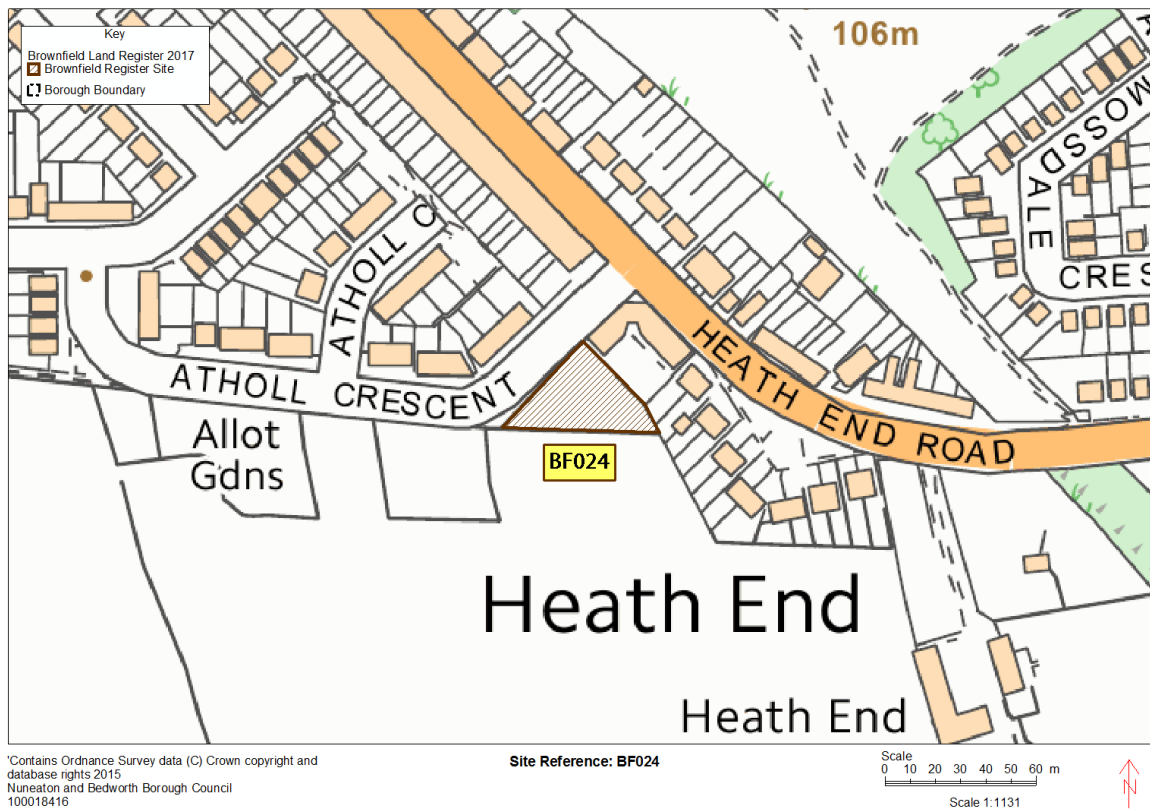
Site Ref: BF024

Site Name: Land off Atholl Cres, Nuneaton

Coordinate Reference System: ETRS89

GeoX: -1.4935315888

GeoY: 52.5128517088



Nuneaton and Bedworth Borough Council Brownfield Register

Site Location Maps

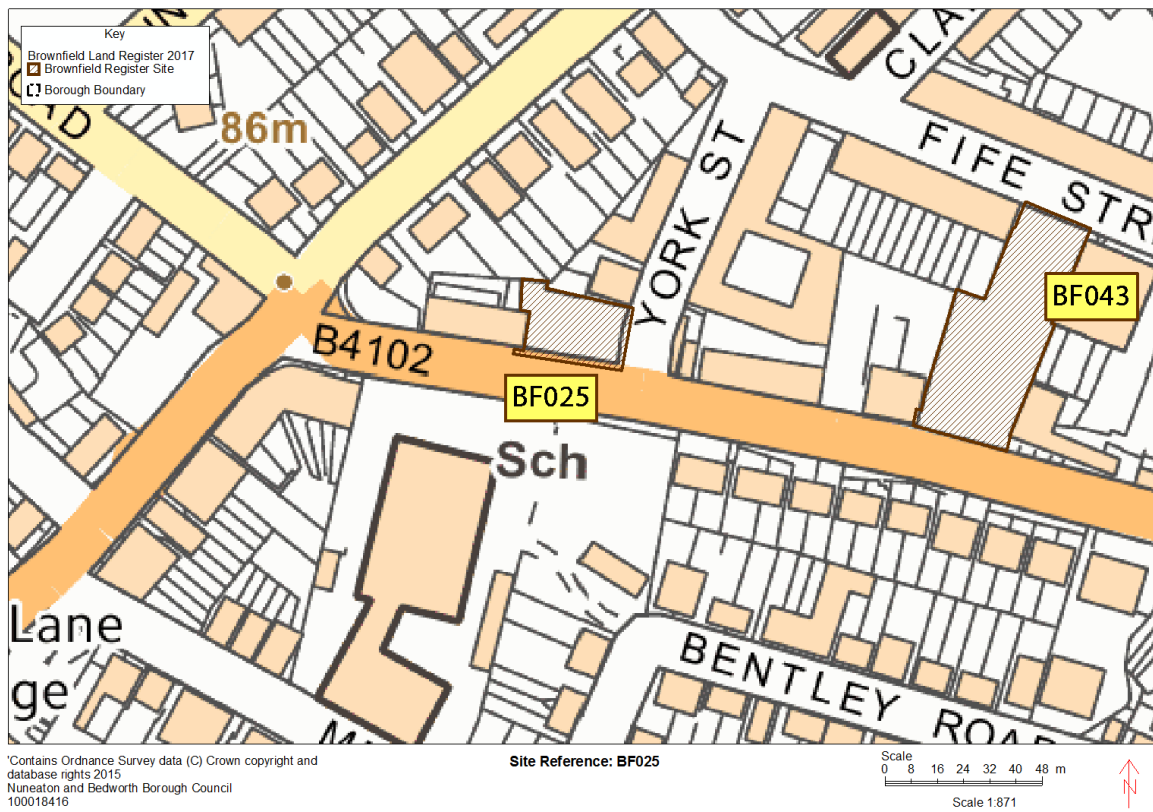
Site Ref: BF025

Site Name: Queens Rd, 265, Nuneaton

Coordinate Reference System: ETRS89

GeoX: -1.4808884519

GeoY: 52.5228568611



Nuneaton and Bedworth Borough Council Brownfield Register

Site Location Maps

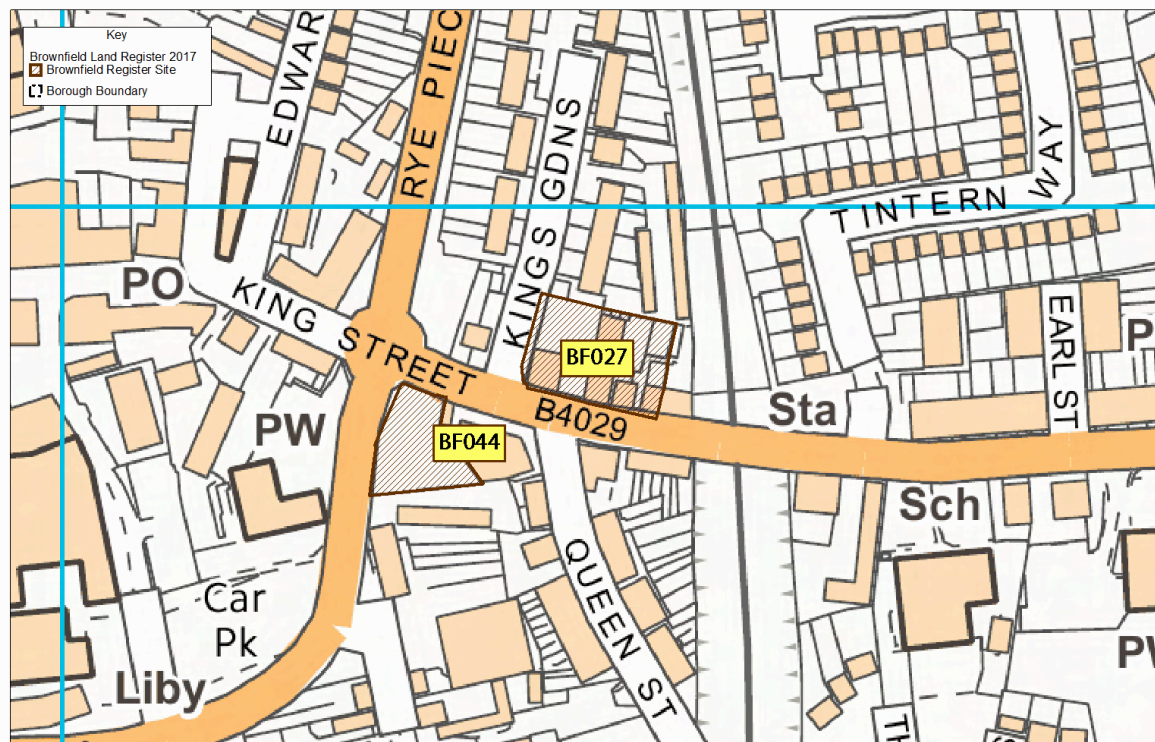
Site Ref: BF027

Site Name: Site 106a014, (92a) King Street, Bedworth

Coordinate Reference System: ETRS89

GeoX: -1.4681082036

GeoY: 52.47909065



Nuneaton and Bedworth Borough Council Brownfield Register

Site Location Maps

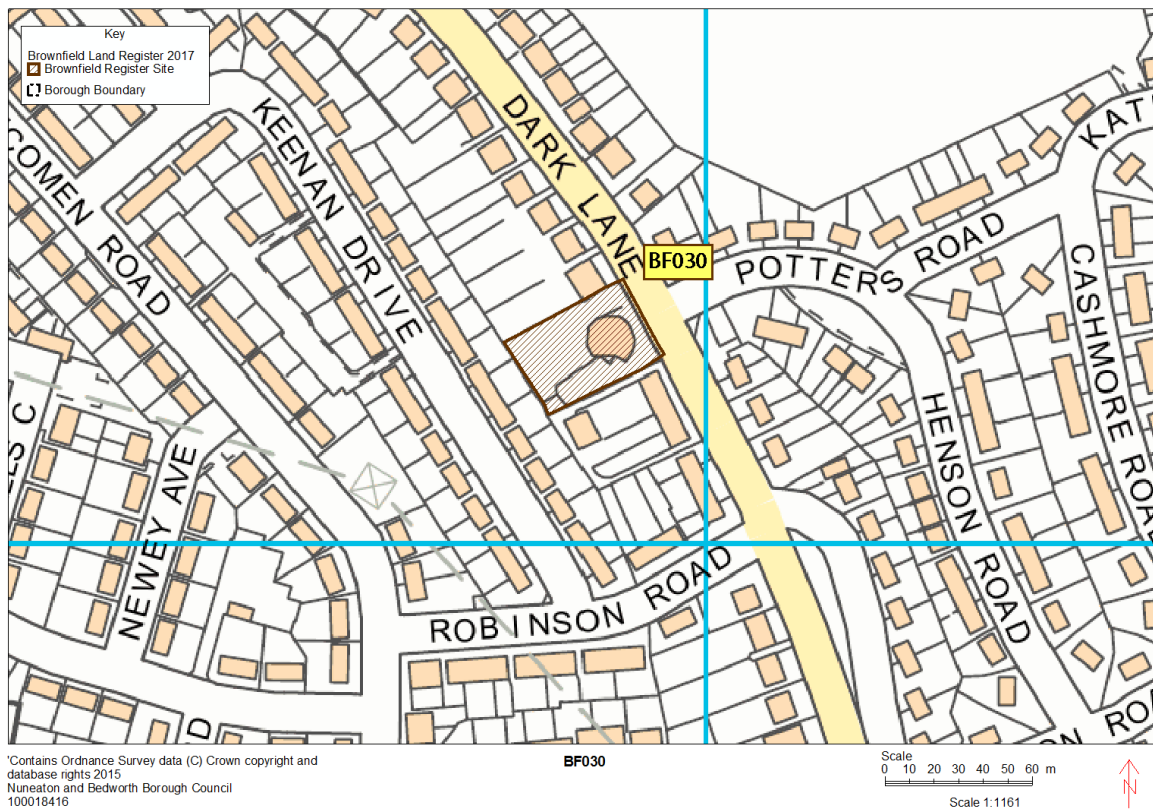
Site Ref: BF030

Site Name: The Carousel, Dark Lane, Bedworth

Coordinate Reference System: ETRS89

GeoX: -1.501453944

GeoY: 52.4716479664



Nuneaton and Bedworth Borough Council Brownfield Register

Site Location Maps

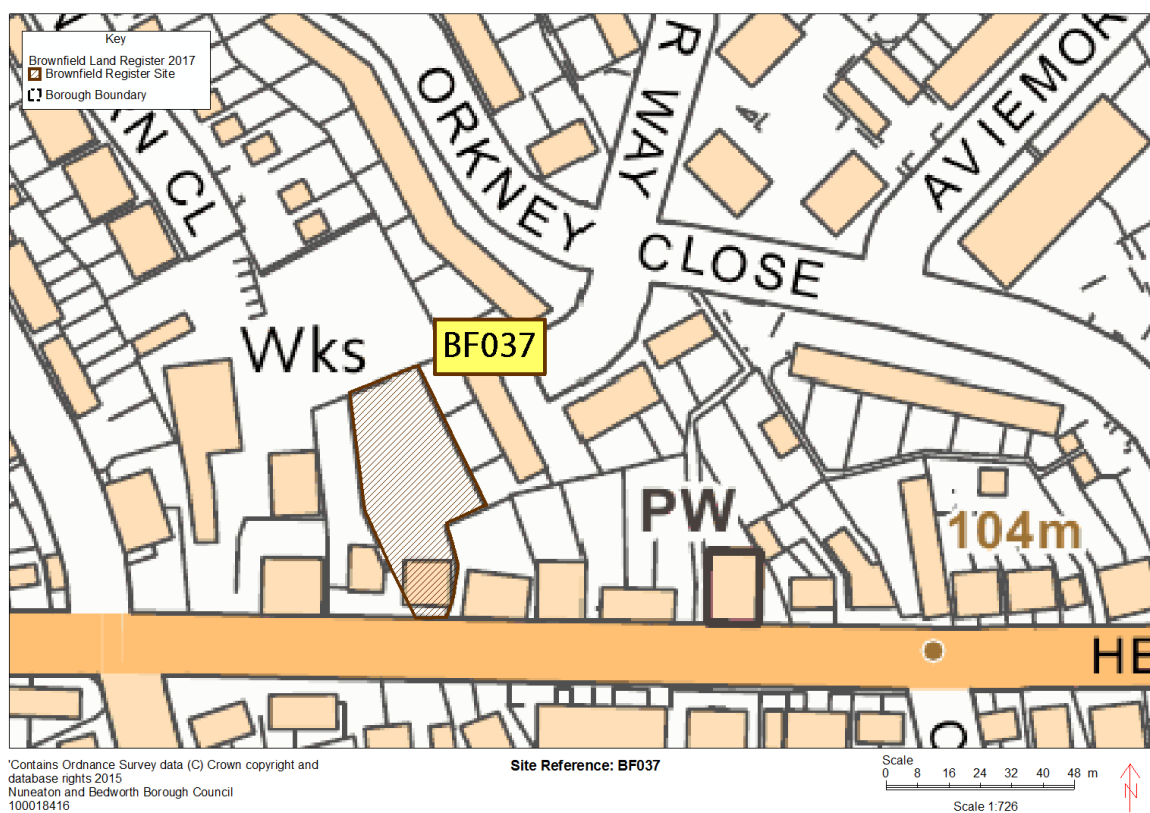
Site Ref: BF037

Site Name: 187 Heath End Road, Nuneaton

Coordinate Reference System: ETRS89

GeoX: -1.4833594048

GeoY: 52.5132573485



Nuneaton and Bedworth Borough Council Brownfield Register

Site Location Maps

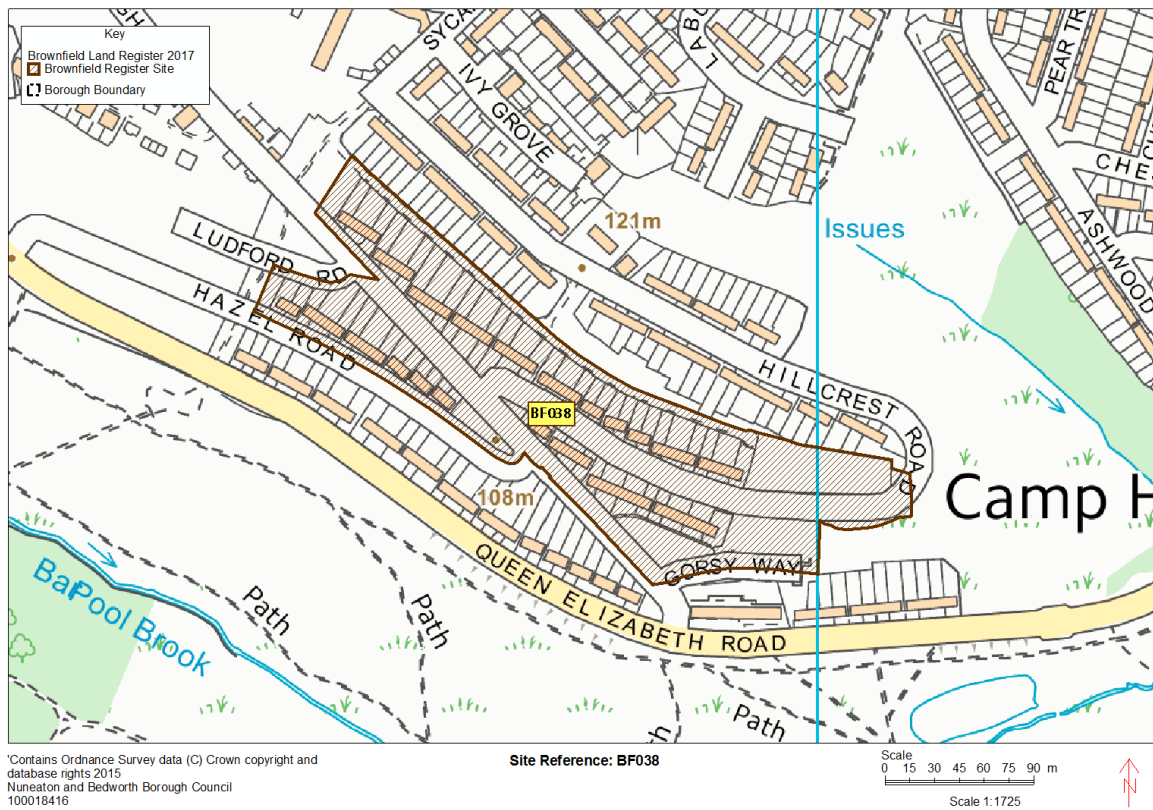
Site Ref: BF038

Site Name: Camp Hill Phase 3, Nuneaton

Coordinate Reference System: ETRS89

GeoX: -1.5128147532

GeoY: 52.5319732231



Nuneaton and Bedworth Borough Council Brownfield Register

Site Location Maps

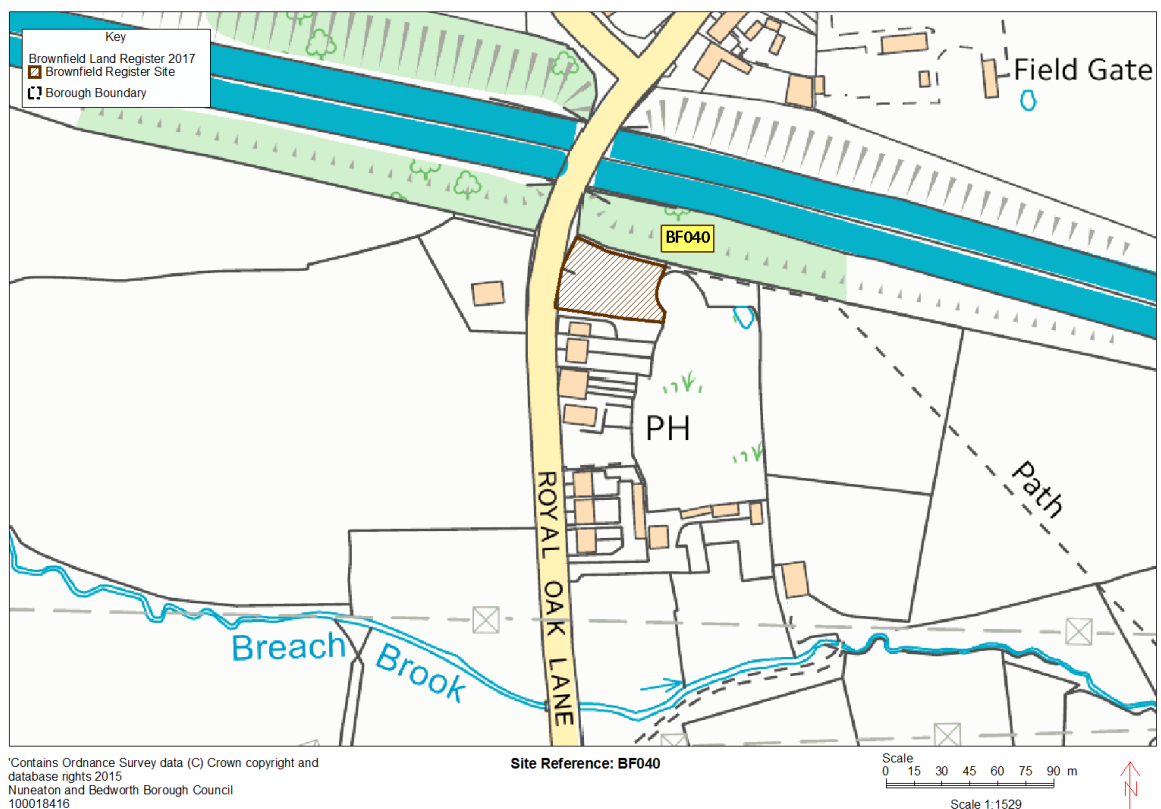
Site Ref: BF040

Site Name: 2 Royal Oak Lane & 347 Goodyers End Lane, Ash Green

Coordinate Reference System: ETRS89

GeoX: -1.5104489795

GeoY: 52.4662823637



Nuneaton and Bedworth Borough Council Brownfield Register

Site Location Maps

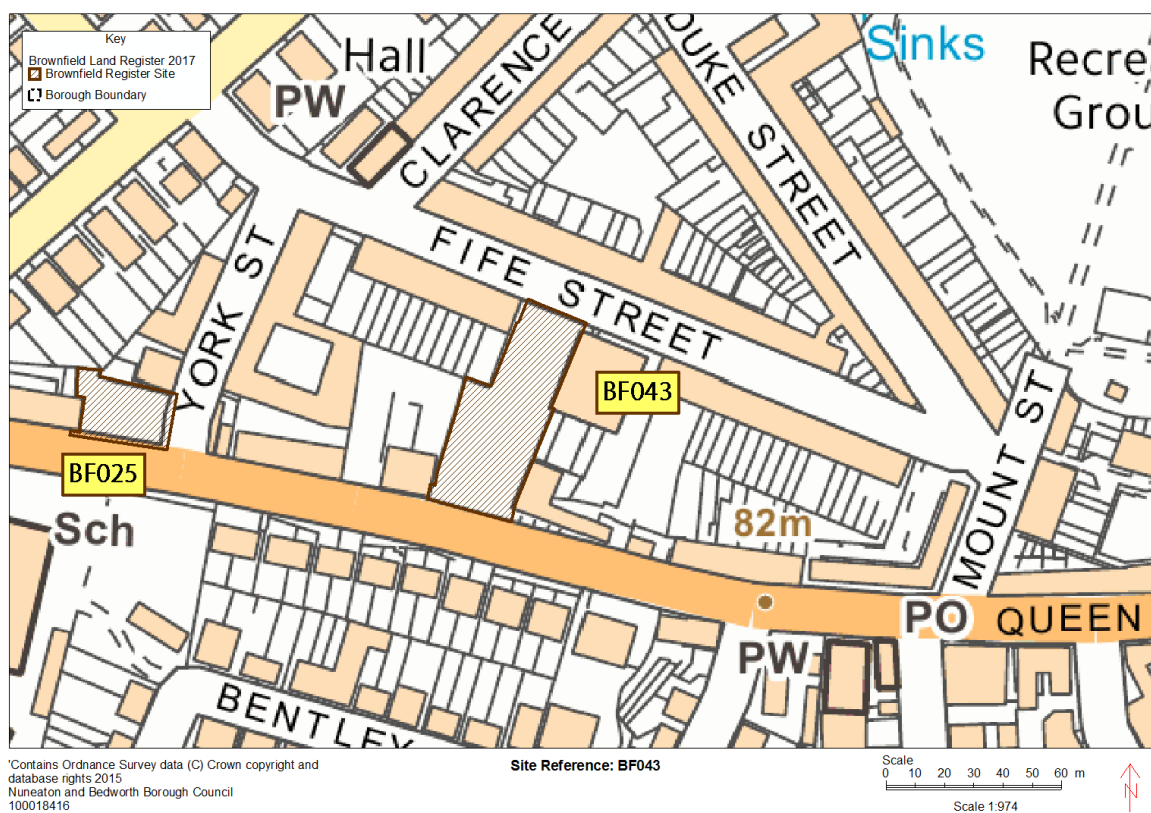
Site Ref: BF043

Site Name: Queen's Rd, 207-223, Nuneaton

Coordinate Reference System: ETRS89

GeoX: -1.4790154374

GeoY: 52.5229565238



Nuneaton and Bedworth Borough Council Brownfield Register

Site Location Maps

Site Ref: BF051

Site Name: Willow Grange

Coordinate Reference System: ETRS89

GeoX: -1.4142

GeoY: 52.47



Nuneaton and Bedworth Borough Council Brownfield Register

Site Location Maps

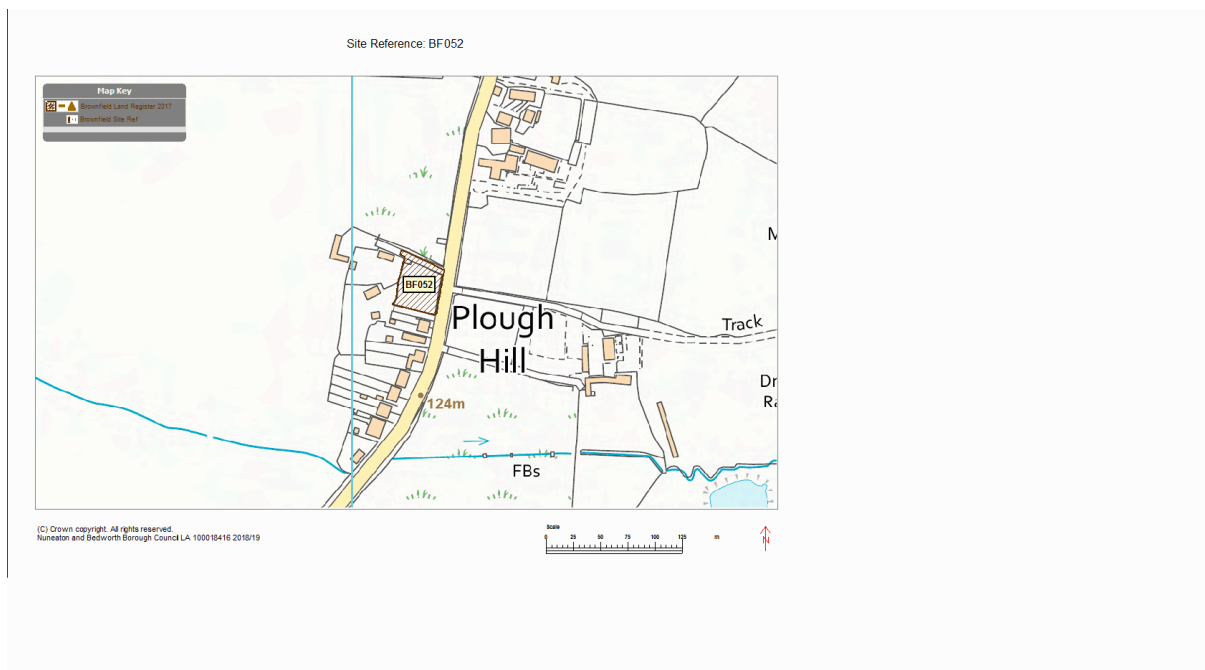
Site Ref: BF052

Site Name: 203 Plough Hill Road

Coordinate Reference System: ETRS89

GeoX: -1.5287

GeoY: 52.53



Nuneaton and Bedworth Borough Council Brownfield Register

Site Location Maps

Site Ref: BF053

Site Name: Site 50a017, Merevale Avenue

Coordinate Reference System: ETRS89

GeoX: -1.4832

GeoY: 52.52



Nuneaton and Bedworth Borough Council Brownfield Register

Site Location Maps

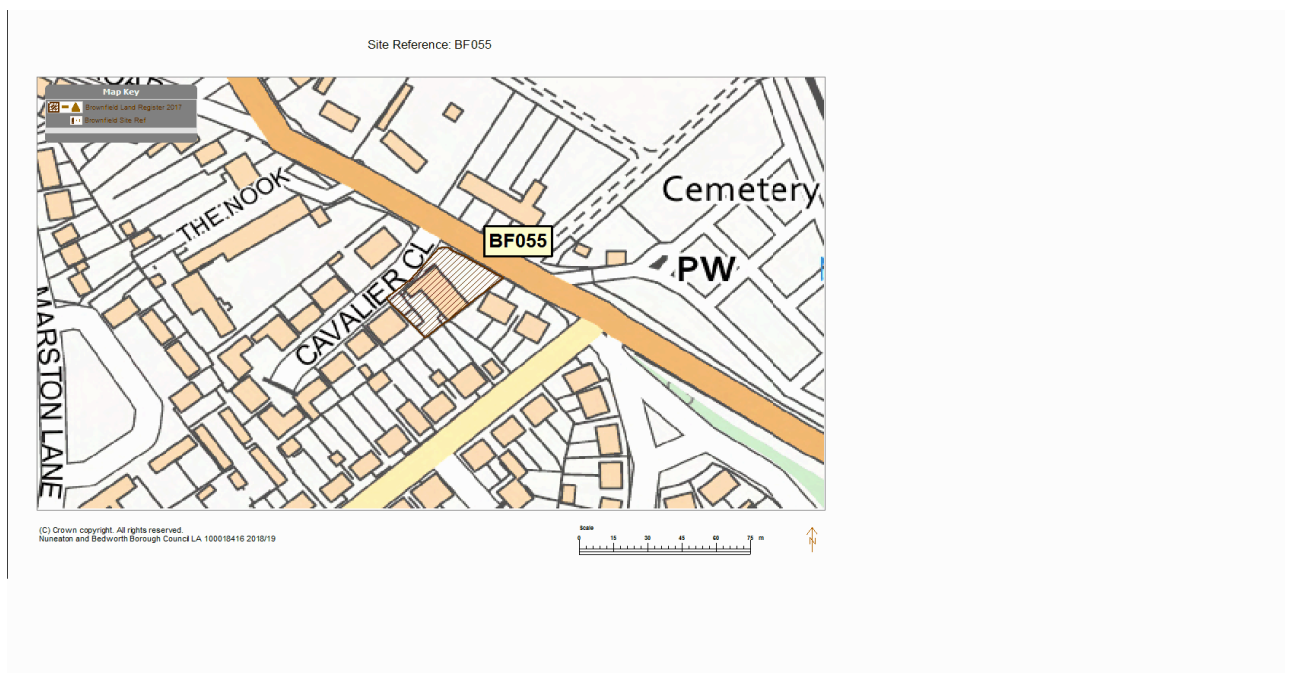
Site Ref: BF055

Site Name: Milverton House, 43 Lutterworth Road

Coordinate Reference System: ETRS89

GeoX: -1.4510

GeoY: 52.51



Nuneaton and Bedworth Borough Council Brownfield Register

Site Location Maps

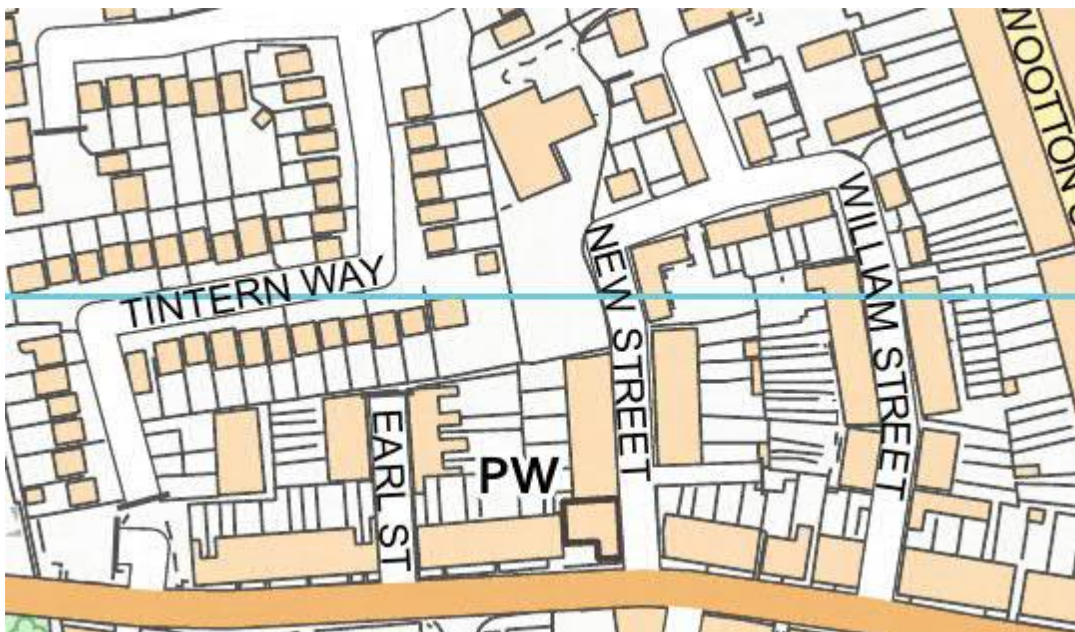
Site Ref: BF056

Site Name: Site 95c003 - New Street Bedworth New Street Bedworth Warwickshire

Coordinate Reference System: ETRS89

GeoX: -1.4595

GeoY: 52.47



Nuneaton and Bedworth Borough Council Brownfield Register

Site Location Maps

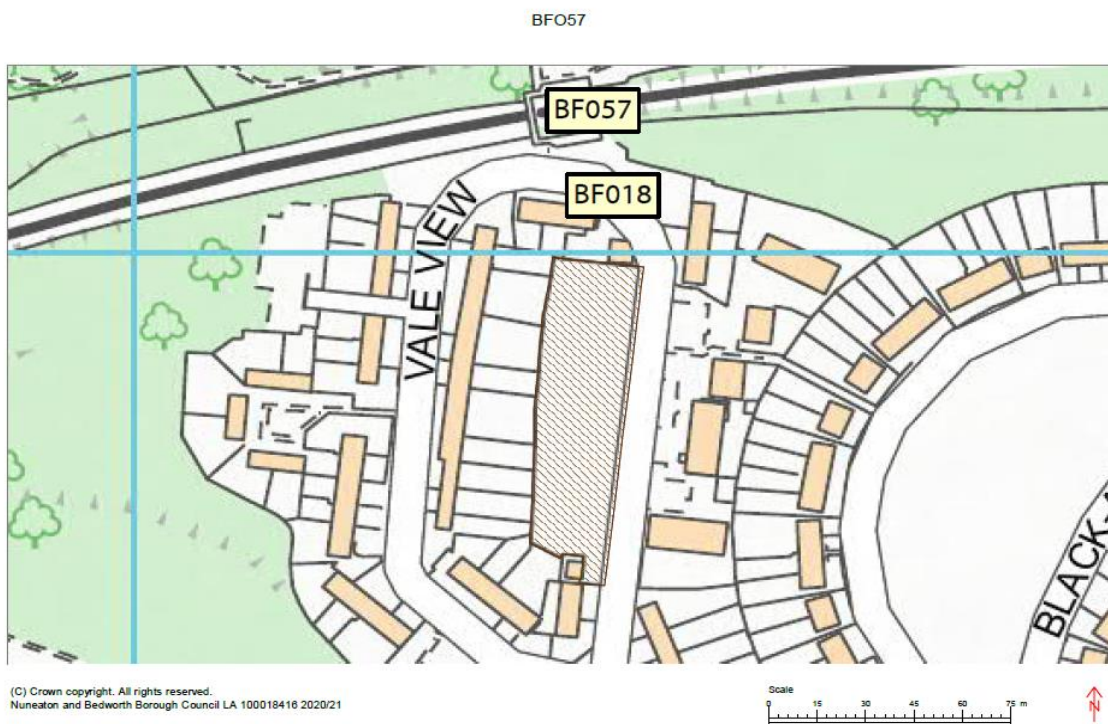
Site Ref: BF057

Site Name: Site - 37C008 land to the rear Land to rear of 79-117 Vale View Nuneaton

Coordinate Reference System: ETRS89

GeoX: -1.4994

GeoY: 52.52



Nuneaton and Bedworth Borough Council Brownfield Register

Site Location Maps

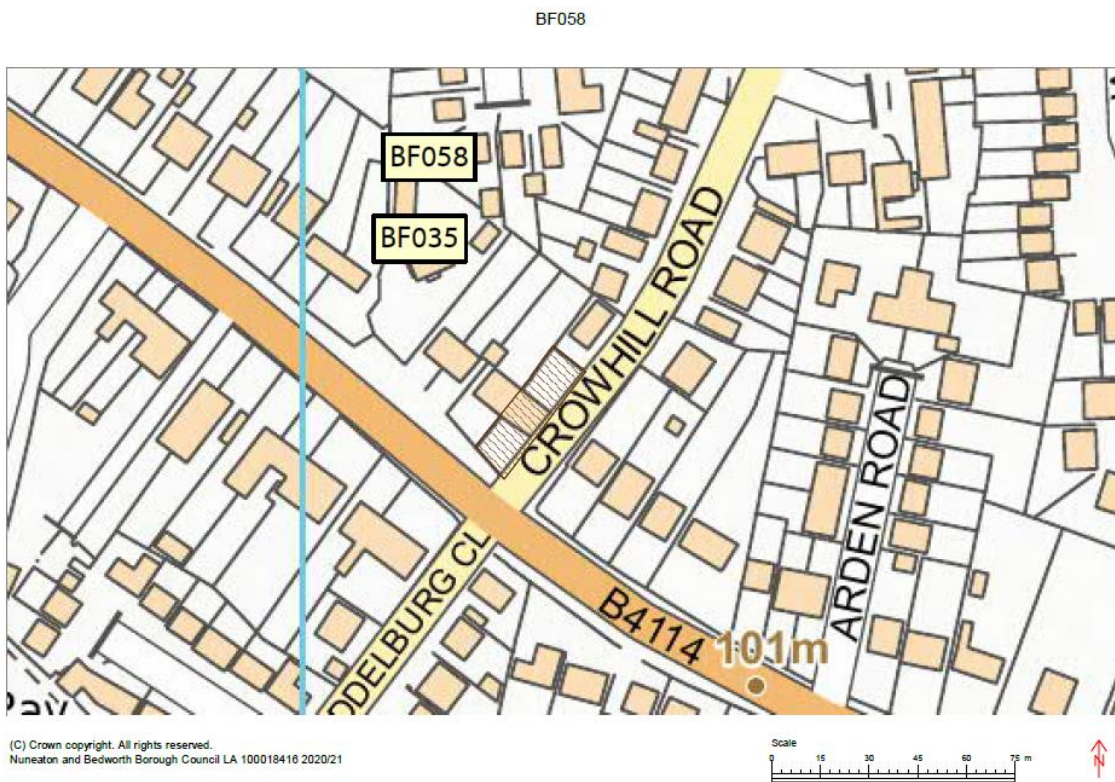
Site Ref: BF058

Site Name: 120 Lutterworth Road, Nuneaton

Coordinate Reference System: ETRS89

GeoX: -1.4404

GeoY: 52.50



Nuneaton and Bedworth Borough Council Brownfield Register

Site Location Maps

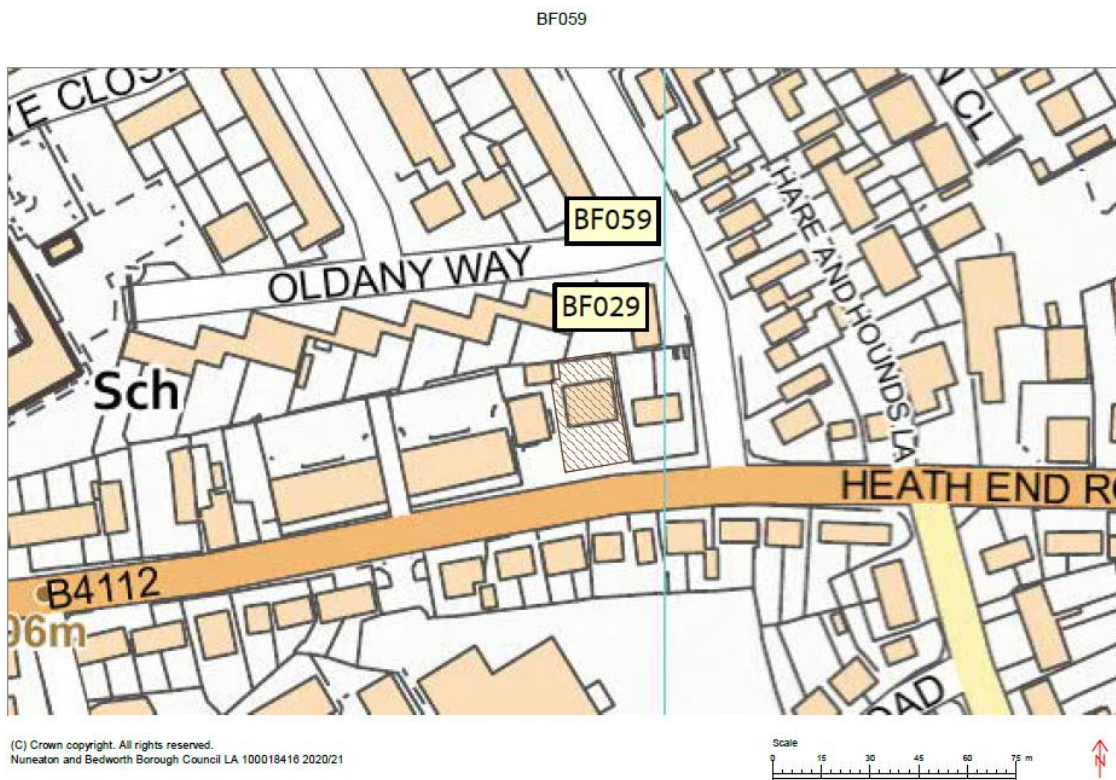
Site Ref: BF059

Site Name: Heath End Rd Service Station, 227 Heath End Road, Nuneaton

Coordinate Reference System: ETRS89

GeoX: -1.4822

GeoY: 52.52



Nuneaton and Bedworth Borough Council Brownfield Register

Site Location Maps

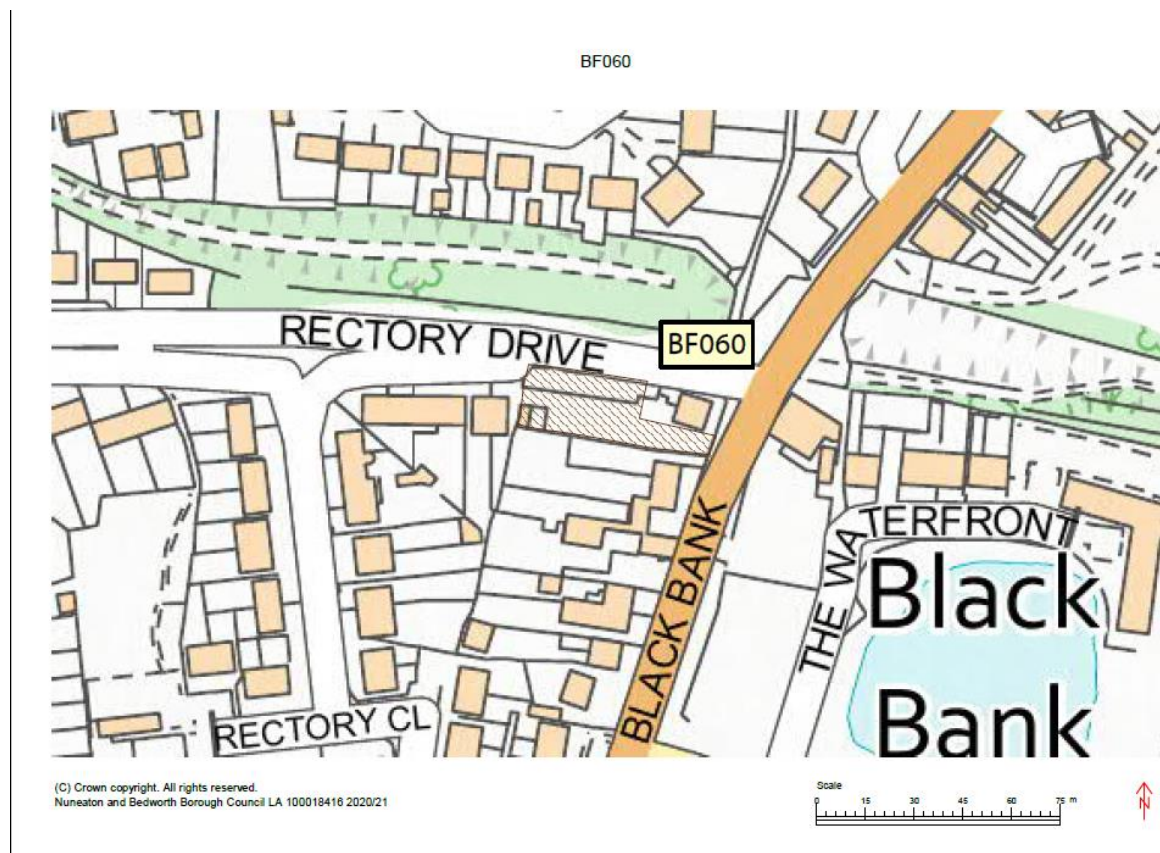
Site Ref: BF060

Site Name: 3 Black Bank Exhall Coventry

Coordinate Reference System: ETRS89

GeoX: -1.4775

GeoY: 52.47



Nuneaton and Bedworth Borough Council Brownfield Register

Site Location Maps

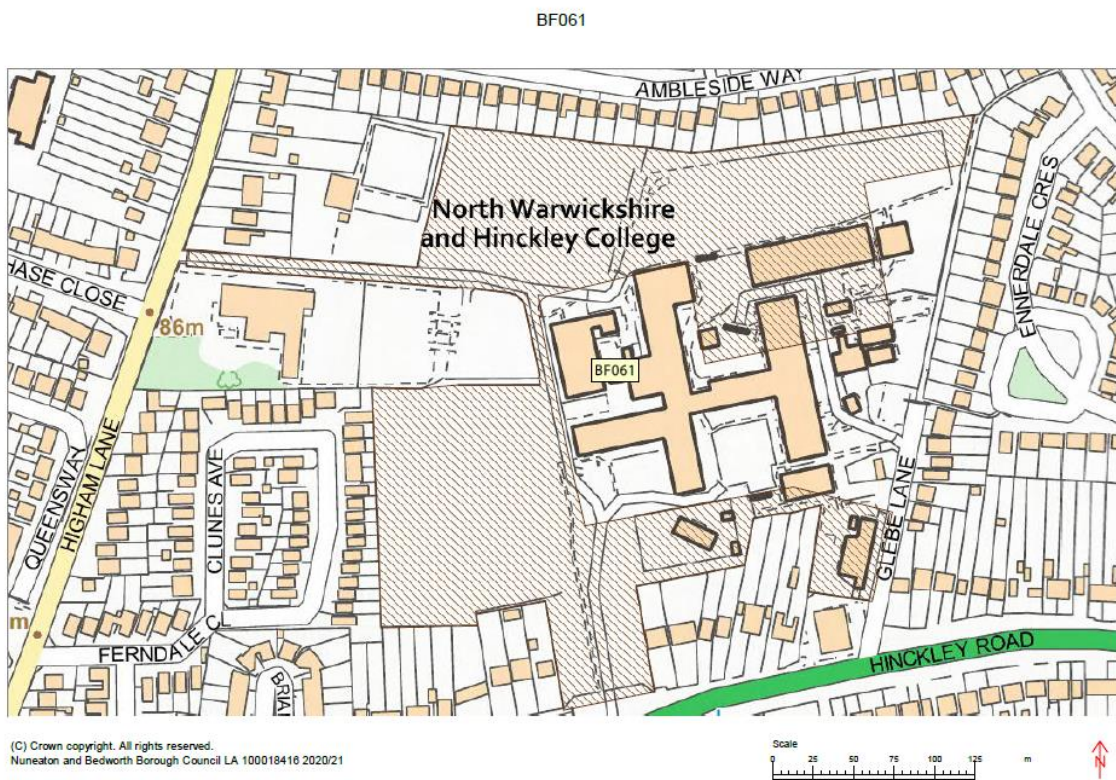
Site Ref: BF061

Site Name: North Warwickshire and South Leicestershire College, Hinckley Road, Nuneaton

Coordinate Reference System: ETRS89

GeoX: -1.4516

GeoY: 52.52



Nuneaton and Bedworth Borough Council Brownfield Register

Site Location Maps

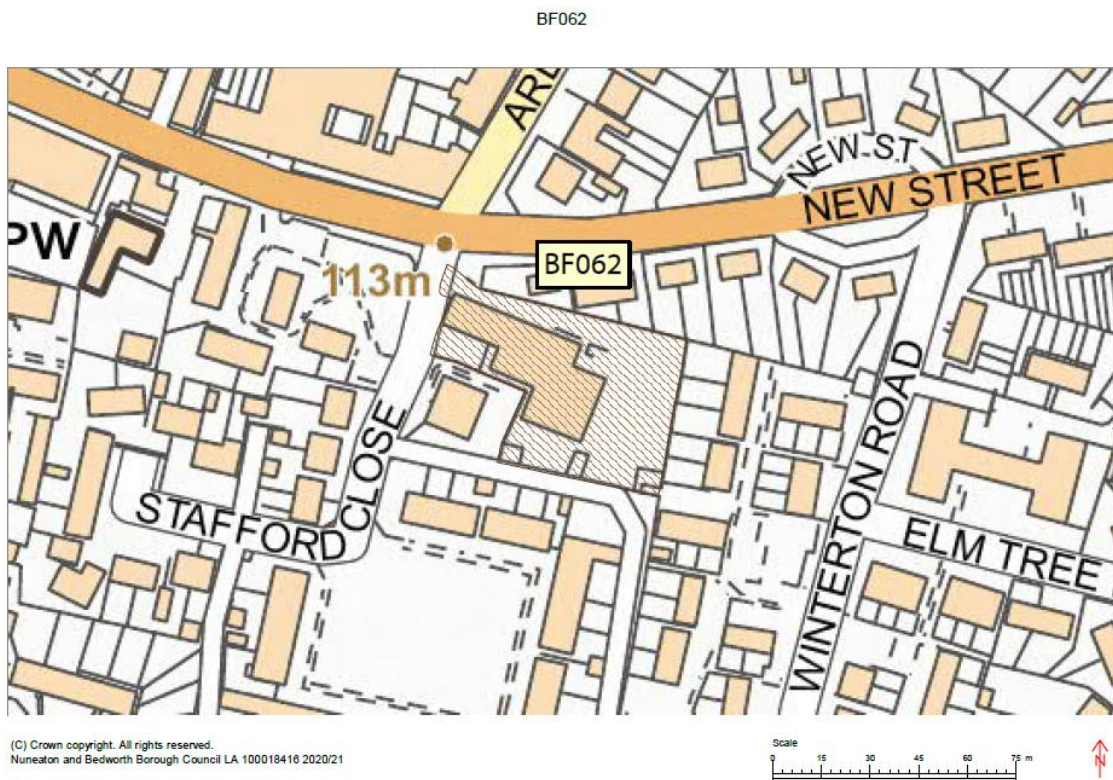
Site Ref: BF062

Site Name: Poppys, Stafford Close, Bulkington

Coordinate Reference System: ETRS89

GeoX: -1.4211

GeoY: 52.47



Nuneaton and Bedworth Borough Council Brownfield Register

Site Location Maps

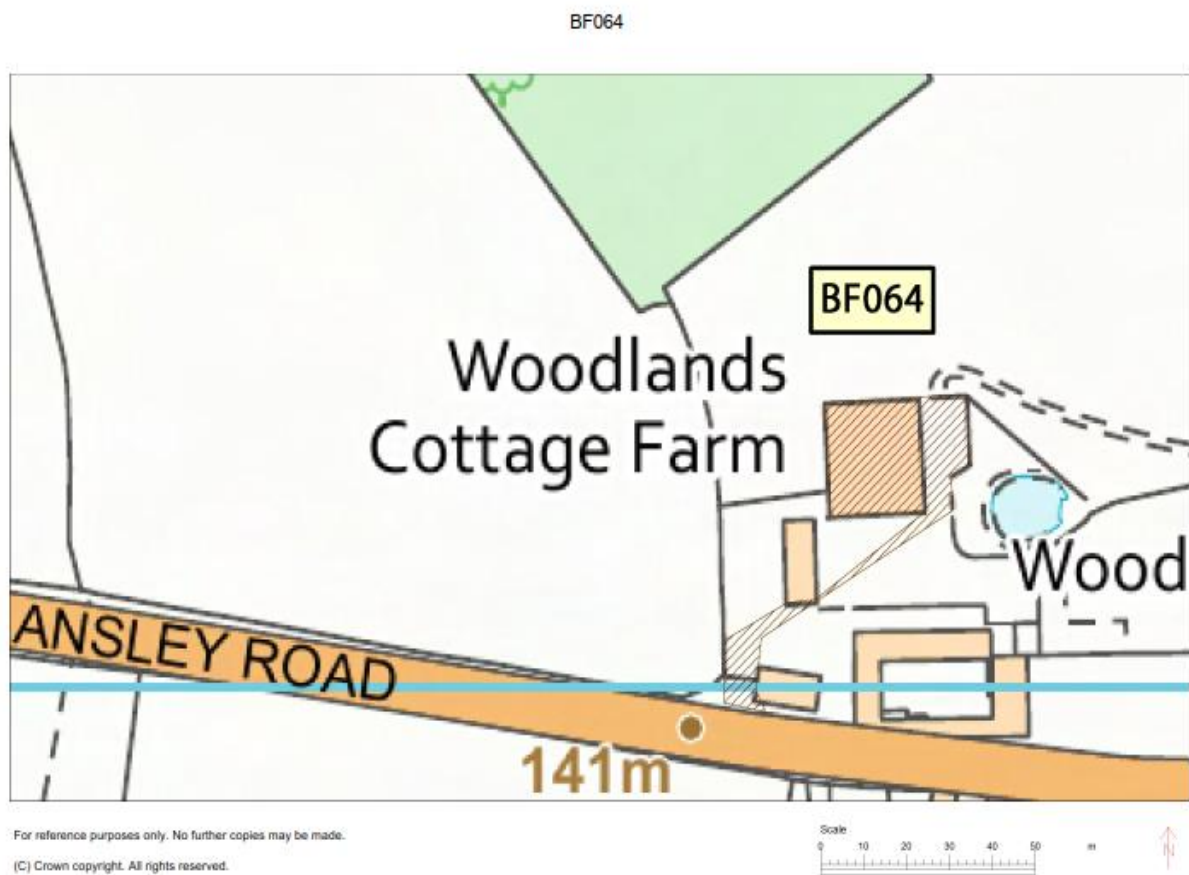
Site Ref: BF064

Site Name: Woodlands Farm Ansley Road Nuneaton Cv10 8LR

Coordinate Reference System: ETRS89

GeoX: -1.5362

GeoY: 52.51



Nuneaton and Bedworth Borough Council Brownfield Register

Site Location Maps

Site Ref: BF065

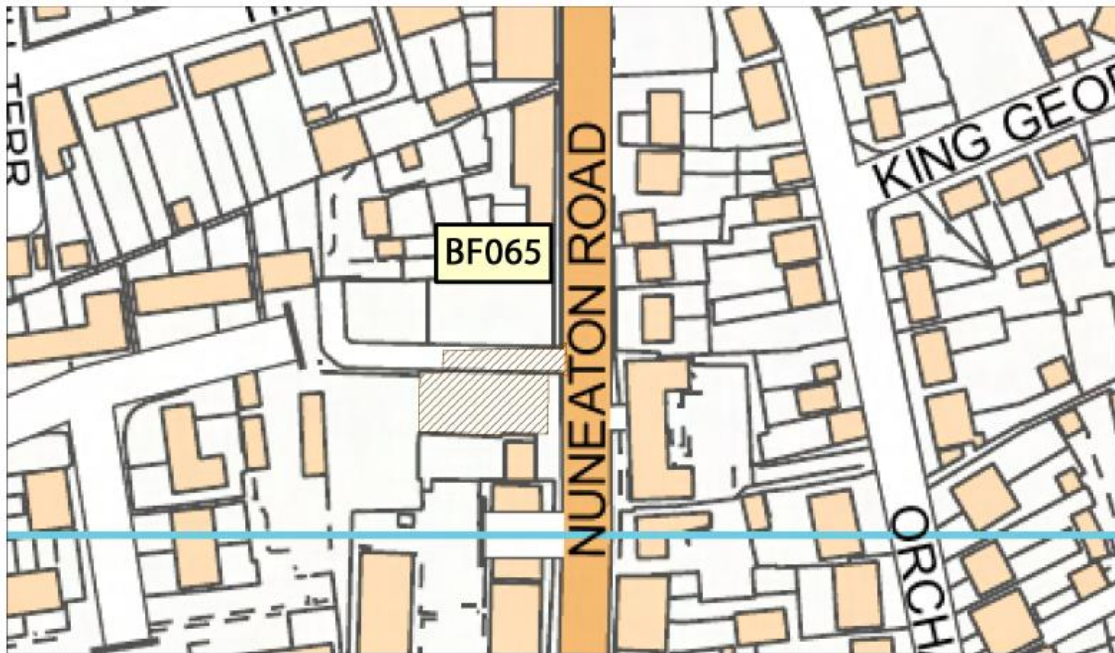
Site Name: Cricketers Arms, 60 Nuneaton Road, Bedworth

Coordinate Reference System: ETRS89

GeoX: -1.5098

GeoY: 52.46

BF065



For reference purposes only. No further copies may be made.
(C) Crown copyright. All rights reserved.



Nuneaton and Bedworth Borough Council Brownfield Register

Site Location Maps

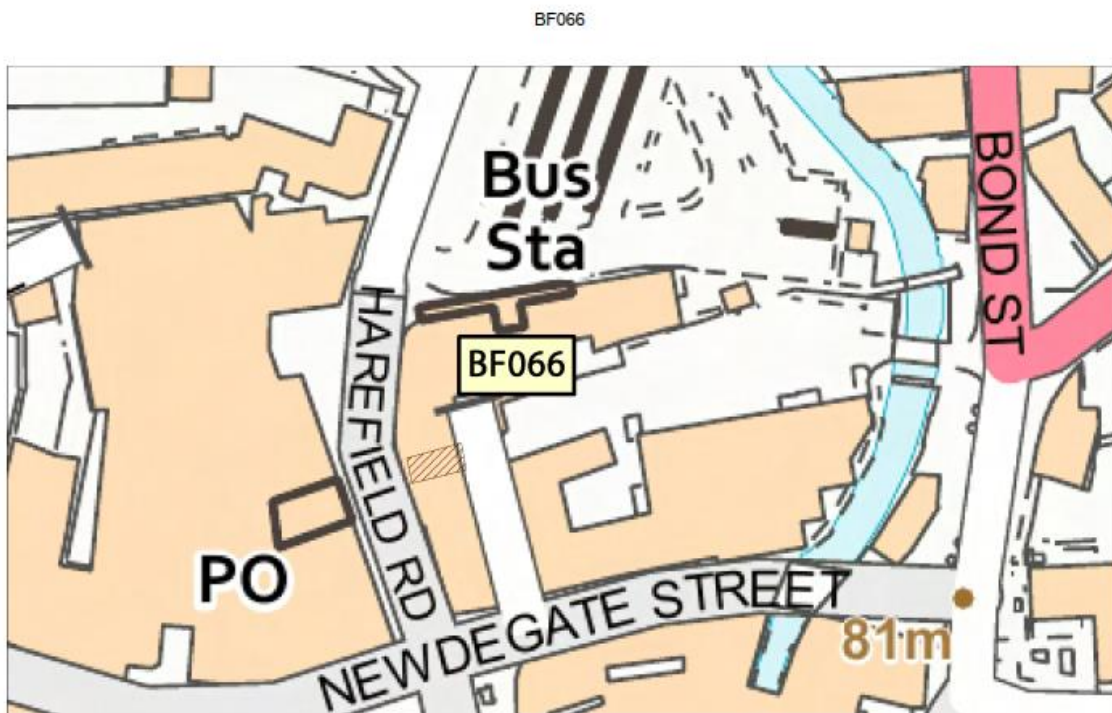
Site Ref: BF066

Site Name: 5A Harefield Road, Nuneaton

Coordinate Reference System: ETRS89

GeoX: -1.4671

GeoY: 52.52



For reference purposes only. No further copies may be made.
(C) Crown copyright. All rights reserved.



Nuneaton and Bedworth Borough Council Brownfield Register

Site Location Maps

Site Ref: BF067

Site Name: Aberglynmarch Guest House 196-198 Church Road Nuneaton

Coordinate Reference System: ETRS89

GeoX: -15086

GeoY: 52.52

BF067



For reference purposes only. No further copies may be made.
(C) Crown copyright. All rights reserved.



Nuneaton and Bedworth Borough Council Brownfield Register

Site Location Maps

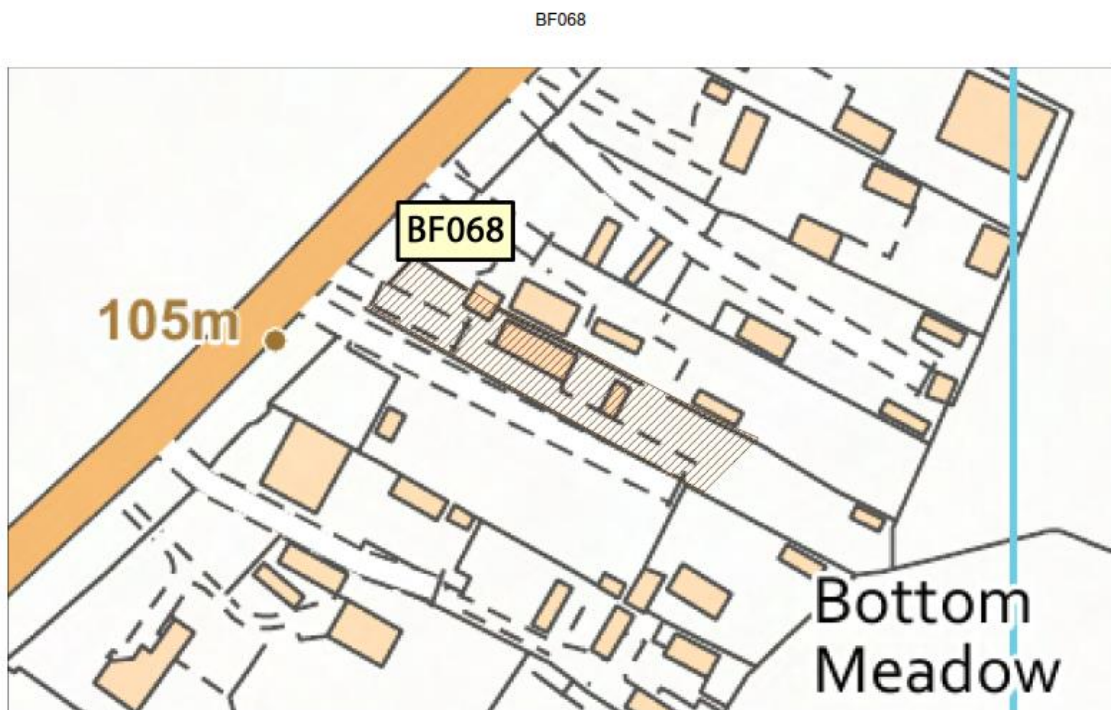
Site Ref: BF068

Site Name: Rosewood Mile Tree Lane Coventry CV2 1NT

Coordinate Reference System: ETRS89

GeoX: -14439

GeoY: 52.46



For reference purposes only. No further copies may be made.
(C) Crown copyright. All rights reserved.



Nuneaton and Bedworth Borough Council Brownfield Register

Site Location Maps

Site Ref: BF069

Site Name: 28c Heath Road, Bedworth, Warwickshire

Coordinate Reference System: ETRS89

GeoX: -14899

GeoY: 52.47



For reference purposes only. No further copies may be made.

(C) Crown copyright. All rights reserved.



Nuneaton and Bedworth Borough Council Brownfield Register

Site Location Maps

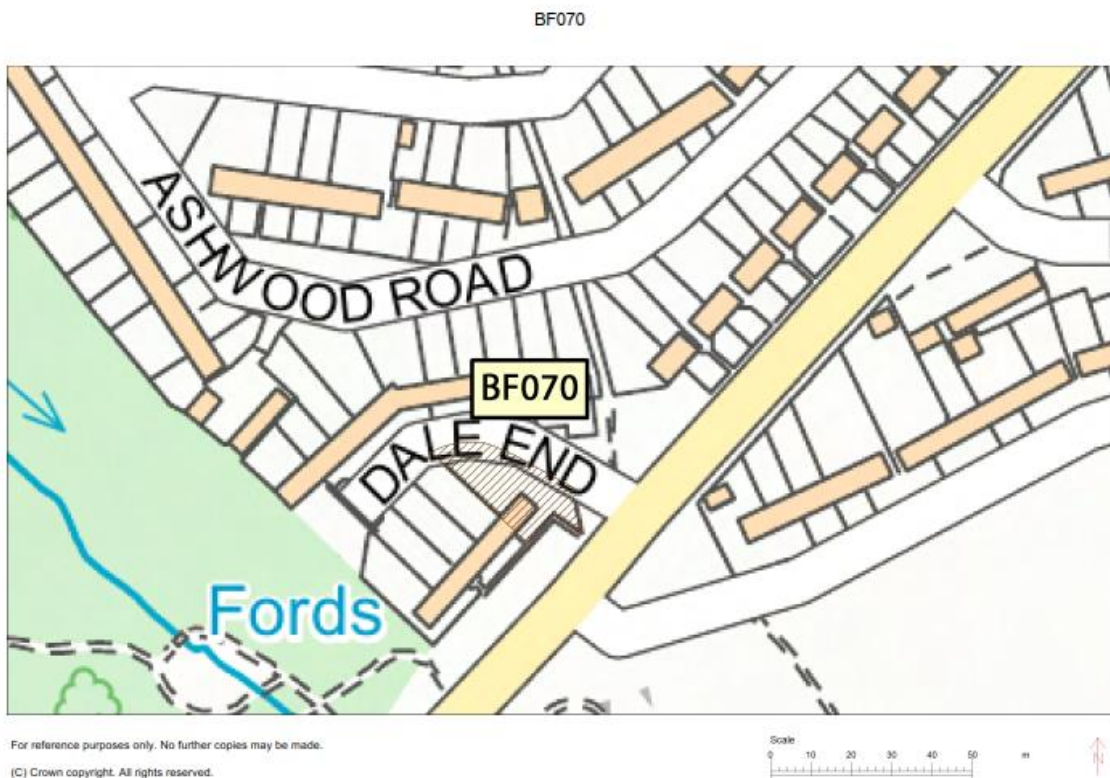
Site Ref: BF070

Site Name: 115 Queen Elizabeth Road, Nuneaton

Coordinate Reference System: ETRS89

GeoX: -14960

GeoY: 52.52



Nuneaton and Bedworth Borough Council Brownfield Register

Site Location Maps

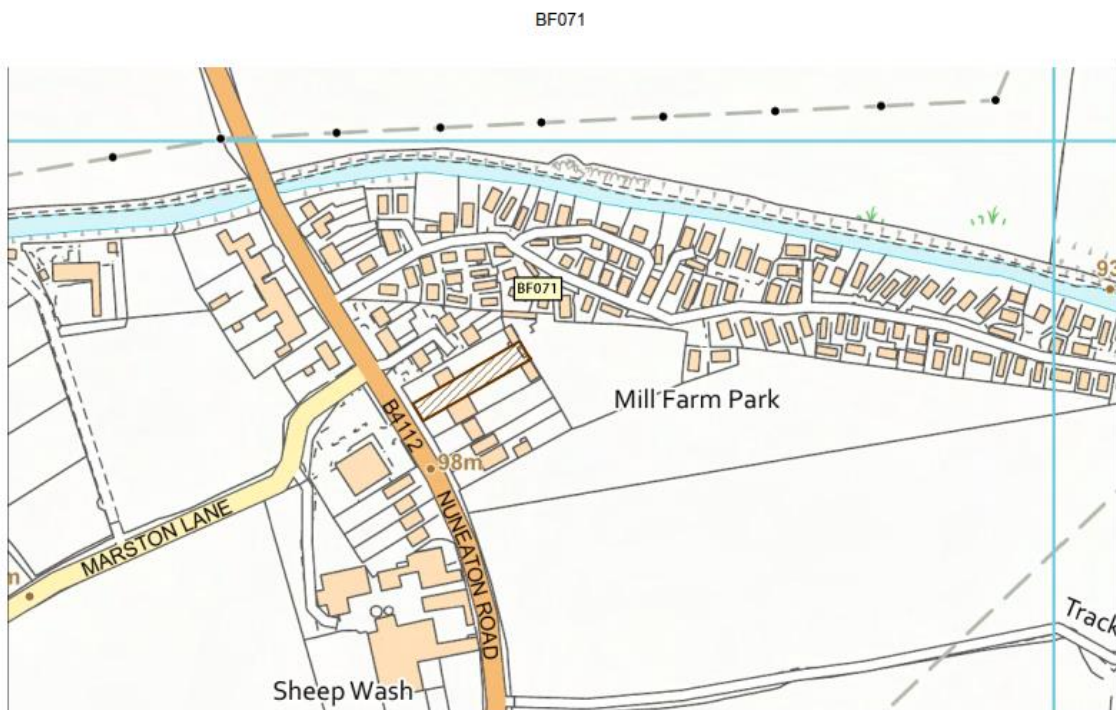
Site Ref: BF071

Site Name: 453 Nuneaton Road, Bulkington, Bedworth

Coordinate Reference System: ETRS89

GeoX: -14324

GeoY: 52.49



For reference purposes only. No further copies may be made.

(C) Crown copyright. All rights reserved.



Nuneaton and Bedworth Borough Council Brownfield Register

Site Location Maps

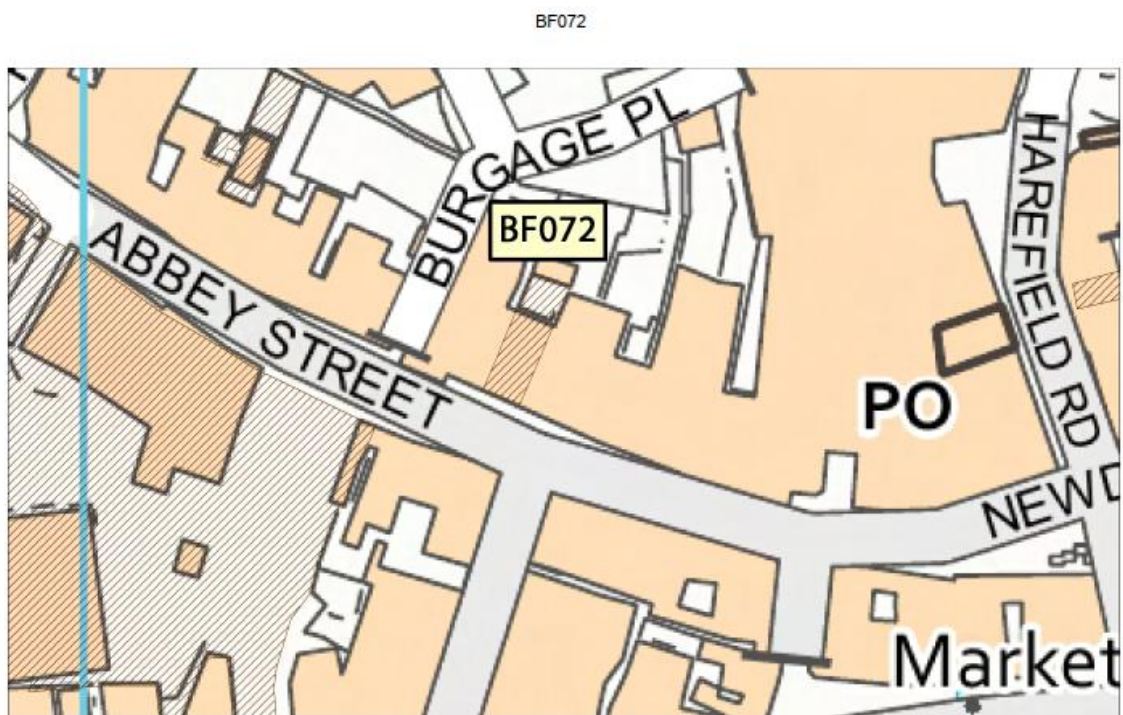
Site Ref: BF072

Site Name: Coventry Building Society 124 Abbey Street, Nuneaton, Warwickshire

Coordinate Reference System: ETRS89

GeoX: -14692

GeoY: 52.52



For reference purposes only. No further copies may be made.

(C) Crown copyright. All rights reserved.



Nuneaton and Bedworth Borough Council Brownfield Register

Site Location Maps

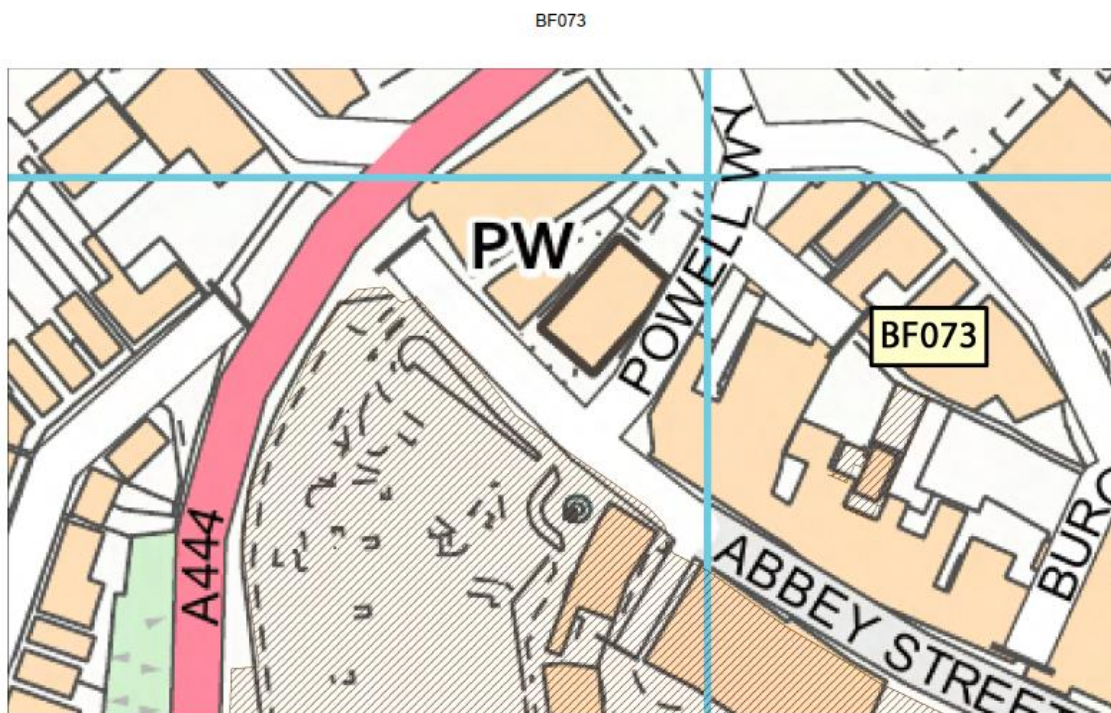
Site Ref: BF073

Site Name: Site 51A075 land to the rear of 113 and 114 Abbey Street, Nuneaton

Coordinate Reference System: ETRS89

GeoX: -14699

GeoY: 52.52



For reference purposes only. No further copies may be made.
(C) Crown copyright. All rights reserved.



Nuneaton and Bedworth Borough Council Brownfield Register

Site Location Maps

Site Ref: BF074

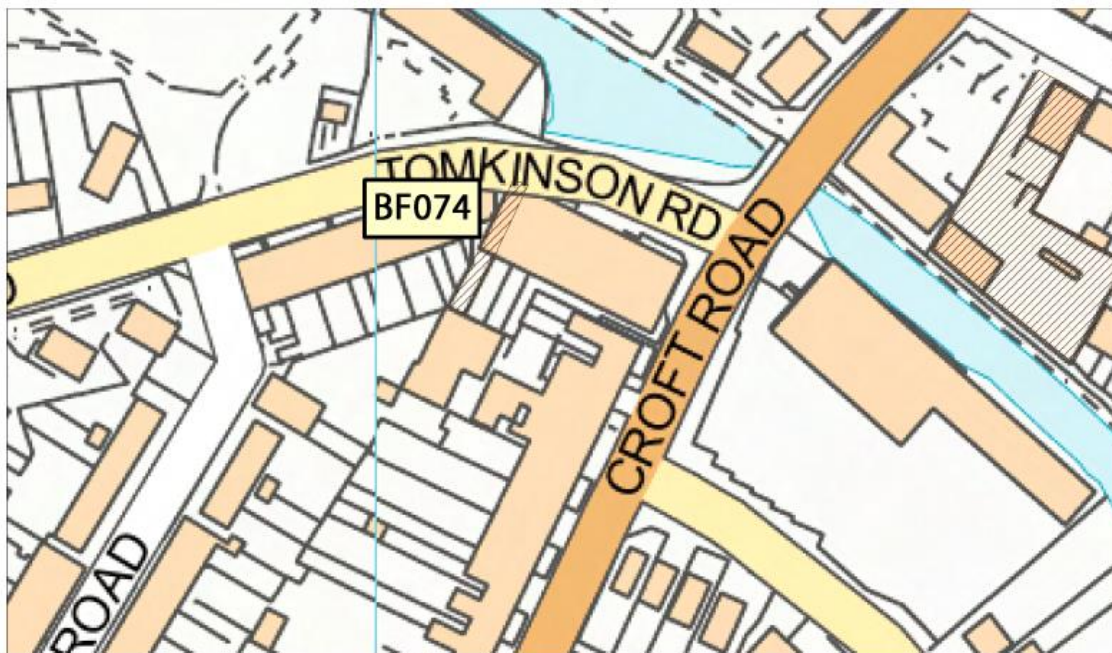
Site Name: 20 Tomkinson Road Nuneaton

Coordinate Reference System: ETRS89

GeoX: -14851

GeoY: 52.52

BF074



For reference purposes only. No further copies may be made.
(C) Crown copyright. All rights reserved.



Site Ref: BF075

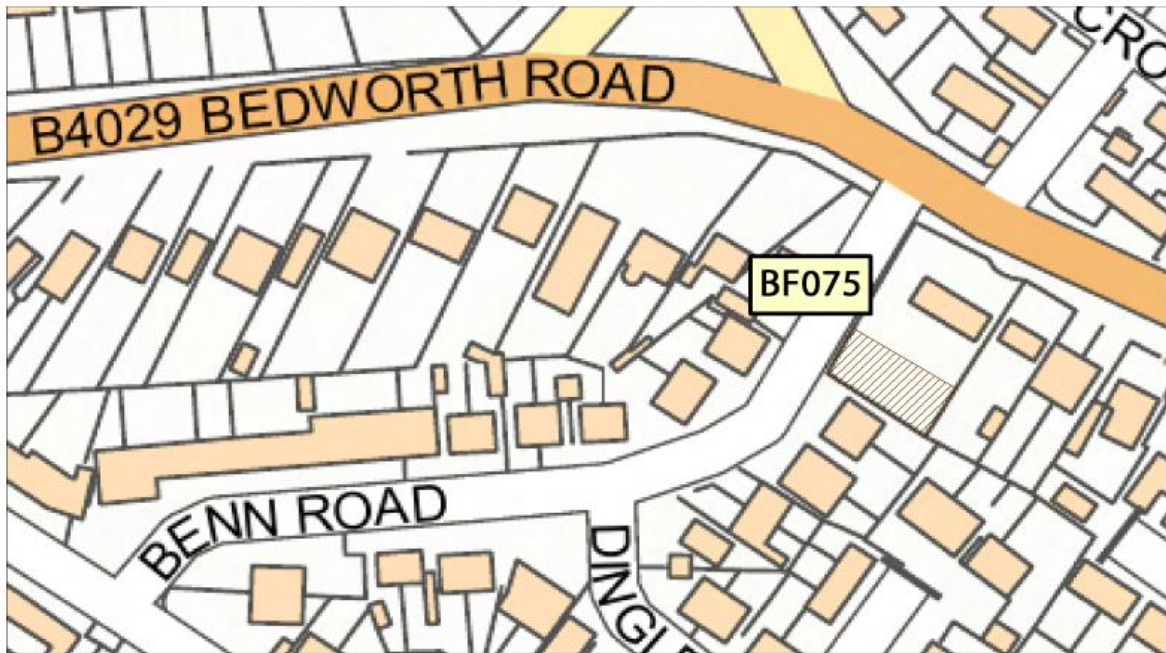
Site Name: 48 Bedworth Road Bulkington Bedworth CV12 9LS

Coordinate Reference System: ETRS89

GeoX: -14305

GeoY: 52.47

BF075



For reference purposes only. No further copies may be made.
(C) Crown copyright. All rights reserved.



Site Ref: BF076

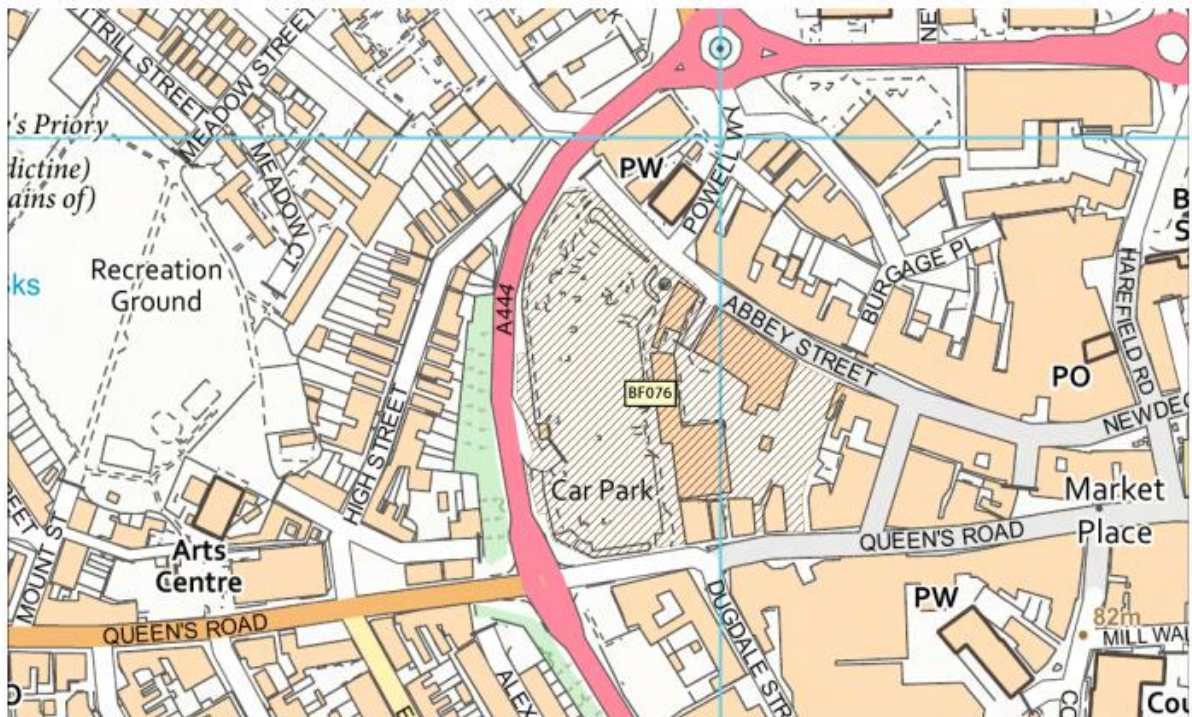
Site Name: Site 51A073 - Ex Co-op buildings and car park Abbey Street Nuneaton CV11 5BU

Coordinate Reference System: ETRS89

GeoX: -14701

GeoY: 52.52

BF076



For reference purposes only. No further copies may be made.

(C) Crown copyright. All rights reserved.



Site Ref: BF077

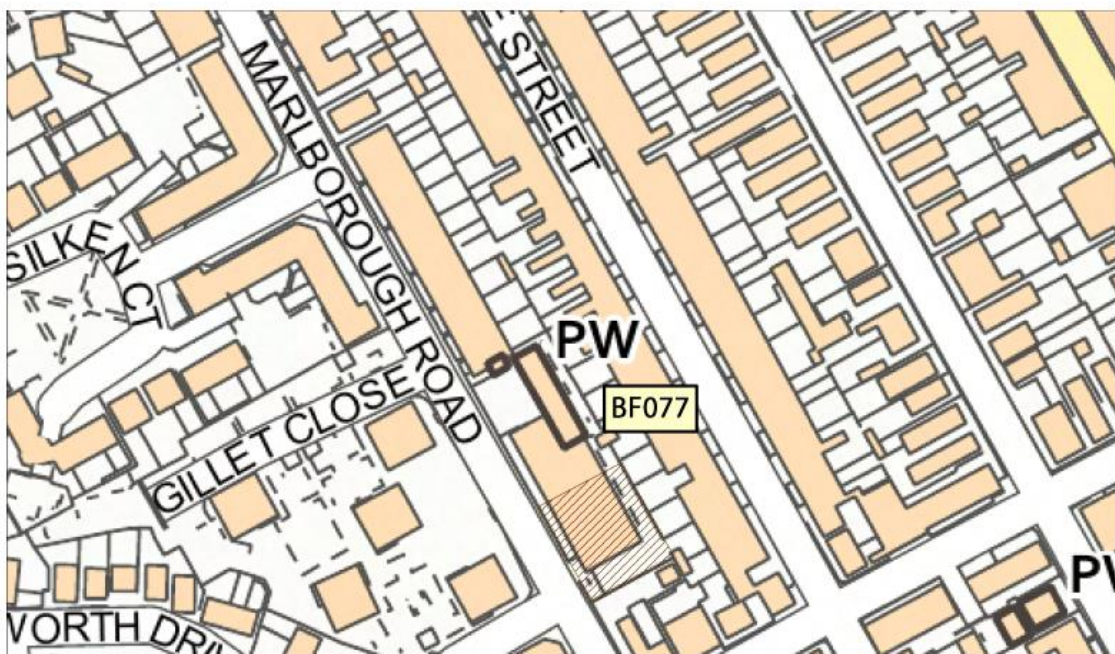
Site Name: Units Site 50D006 Marlborough Road Nuneaton

Coordinate Reference System: ETRS89

GeoX: -14746

GeoY: 52.51

BF077



For reference purposes only. No further copies may be made.

(C) Crown copyright. All rights reserved.



Site Ref: BF078

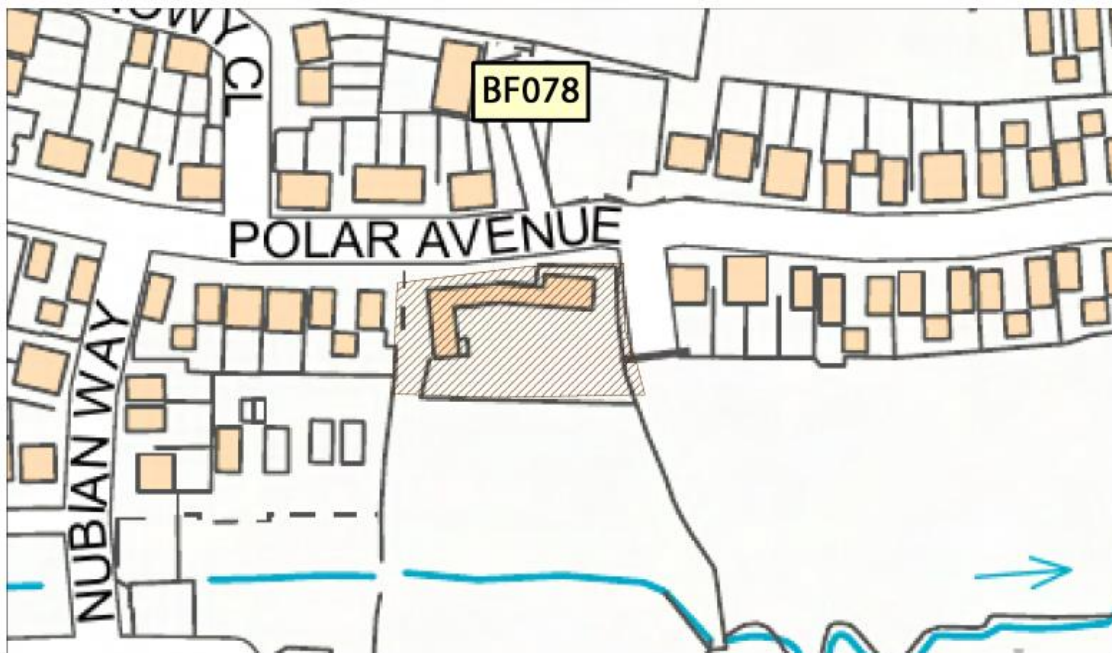
Site Name: Plough Hill Farm Cottage Plough Hill Road Nuneaton CV10 9NZ

Coordinate Reference System: ETRS89

GeoX: -15264

GeoY: 52.53

BF078



For reference purposes only. No further copies may be made.
(C) Crown copyright. All rights reserved.



Site Ref: BF079

Site Name: Site 26C011 land to the rear of 170 and 168 Camphill Road Nuneaton adj 23 Hillside Drive

Coordinate Reference System: ETRS89

GeoX: -15089

GeoY: 52.53

BF079



For reference purposes only. No further copies may be made.

(C) Crown copyright. All rights reserved.



Site Ref: BF080

Site Name: Site 31b001 - Watling Street Watling Street Nuneaton (Vistry Group Developer)

Coordinate Reference System: ETRS89

GeoX: -1.432

GeoY: 52.53



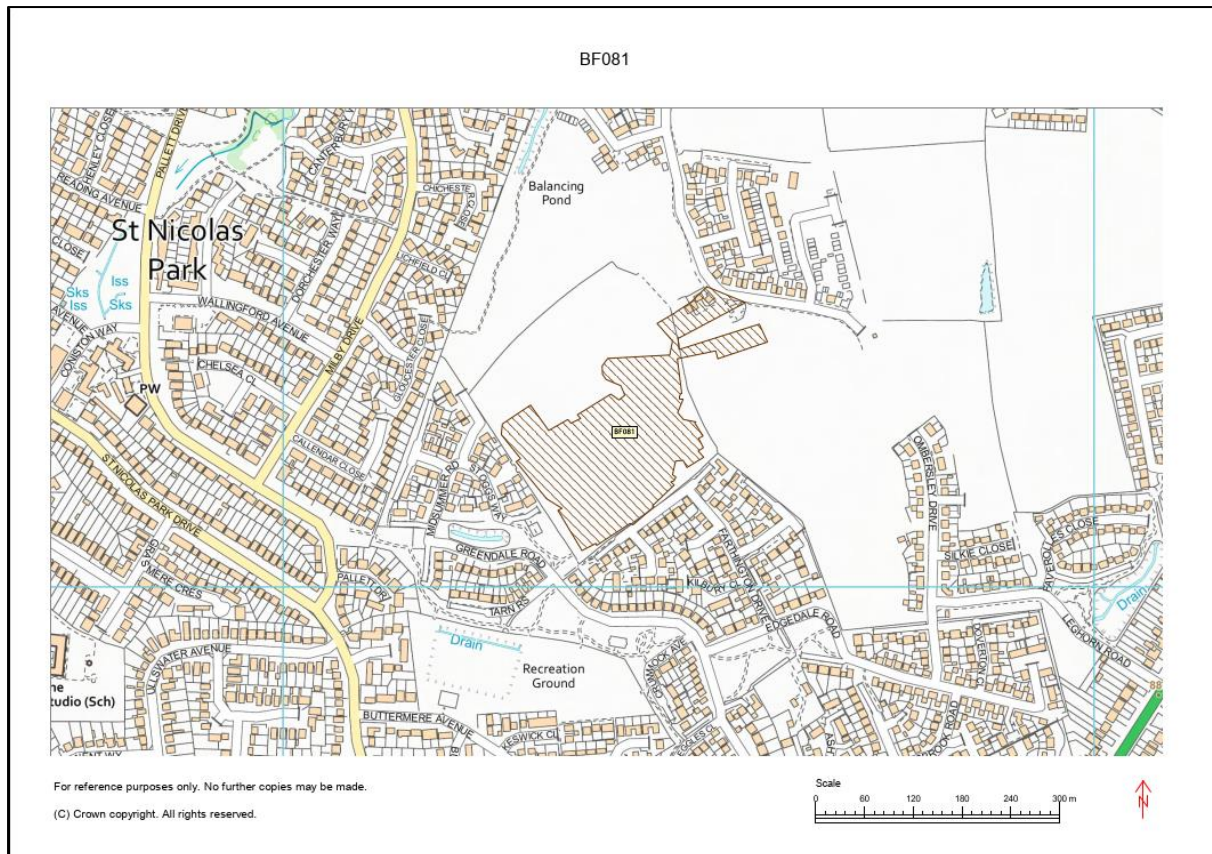
Site Ref: BF081

Site Name: Remainder of Site Callendar Farm Site 31b001 - Watling Street Nuneaton

Coordinate Reference System: ETRS89

GeoX: -1.432

GeoY: 52.53



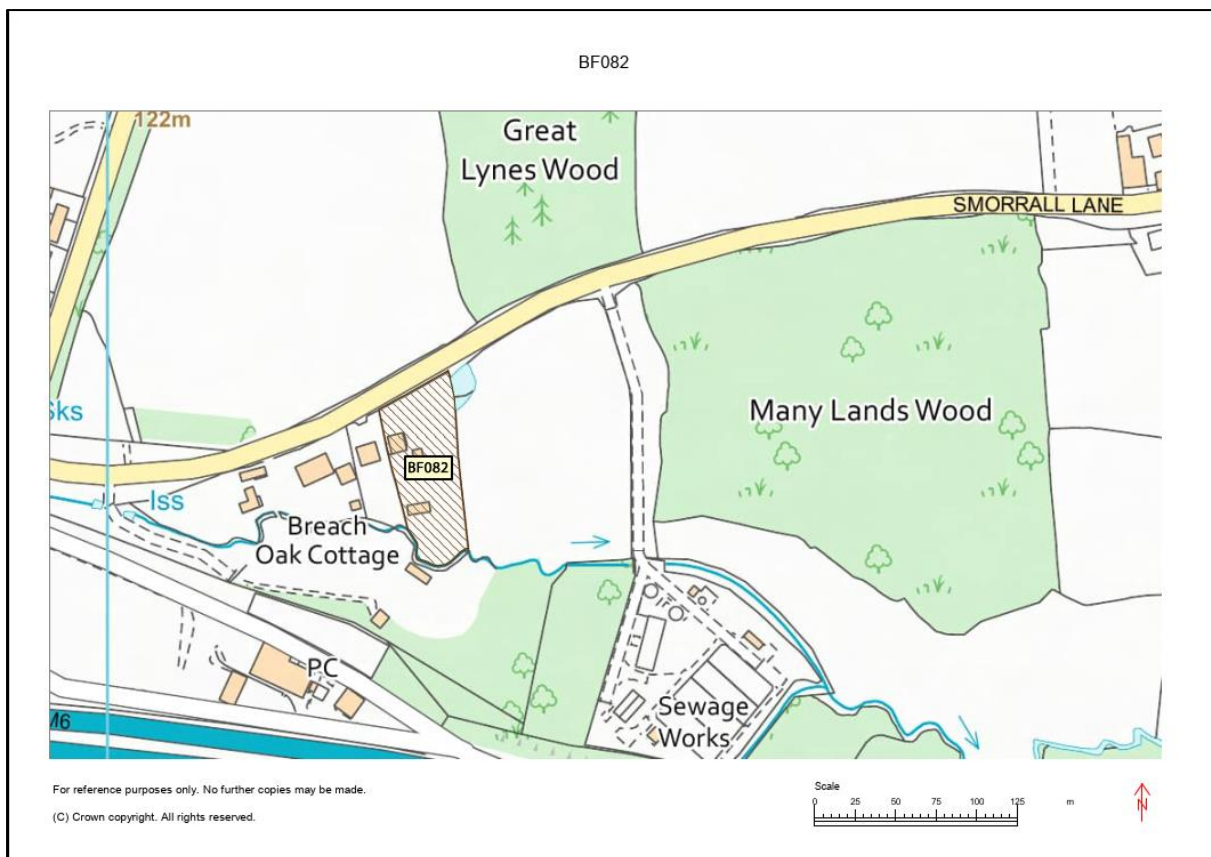
Site Ref: BF082

Site Name: Inglewood Smorrall Lane Bedworth CV7 8AT

Coordinate Reference System: ETRS89

GeoX: -1.542

GeoY: 52.47



Site Ref: BF083

Site Name: Site 37a004 - Tudor Road Land off (R/o 8-54 access between 12 & 14 Tudor Rd)

Tudor Road Nuneaton

Coordinate Reference System: ETRS89

GeoX: -1.507

GeoY: 52.53

Site Ref: BF084

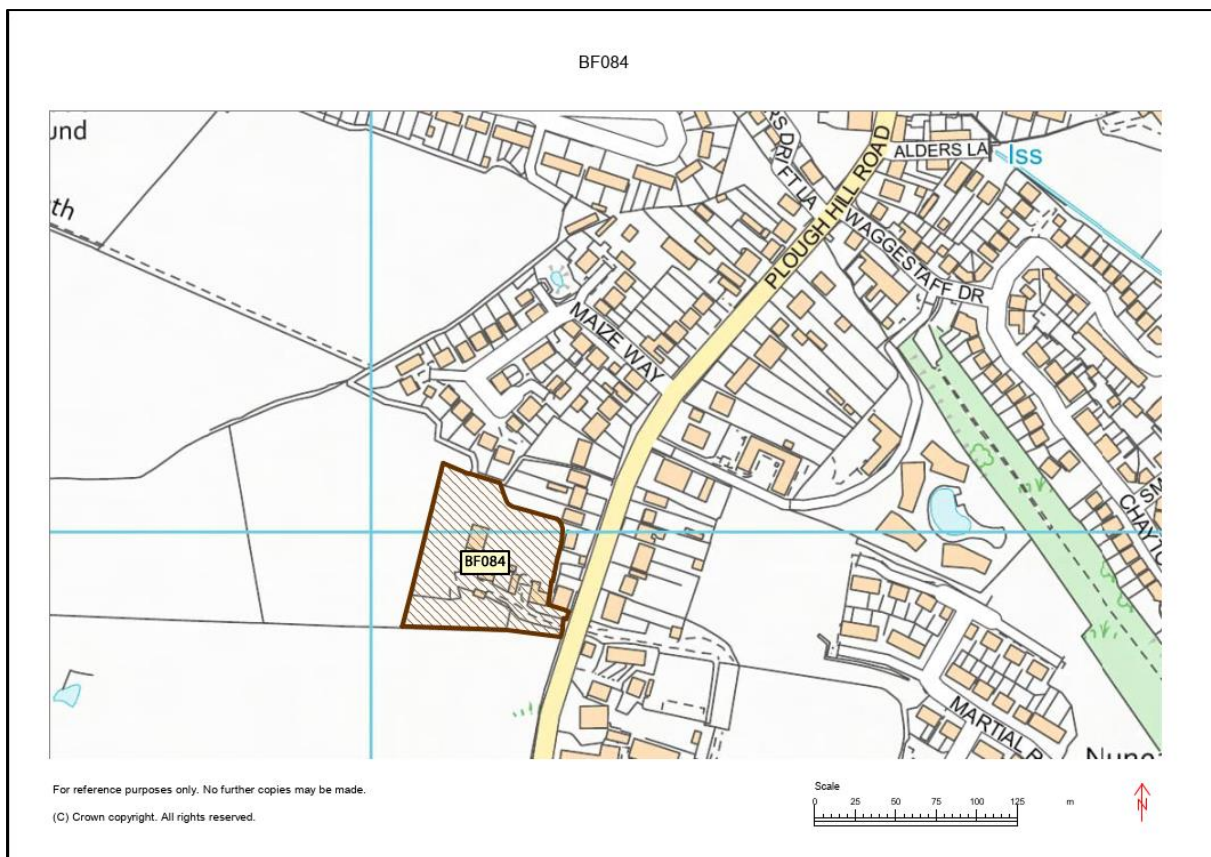
Site Name: Site 37a004 - Tudor Road Land off (R/o 8-54 access between 12 & 14 Tudor Rd)

Tudor Road Nuneaton

Coordinate Reference System: ETRS89

GeoX: -1.507

GeoY: 52.53



Site Ref: BF085

Site Name: Park Farm Plough Hill Road Nuneaton Cv10 9NY

Tudor Road Nuneaton

Coordinate Reference System: ETRS89

GeoX: -1.401

GeoY: 52.44



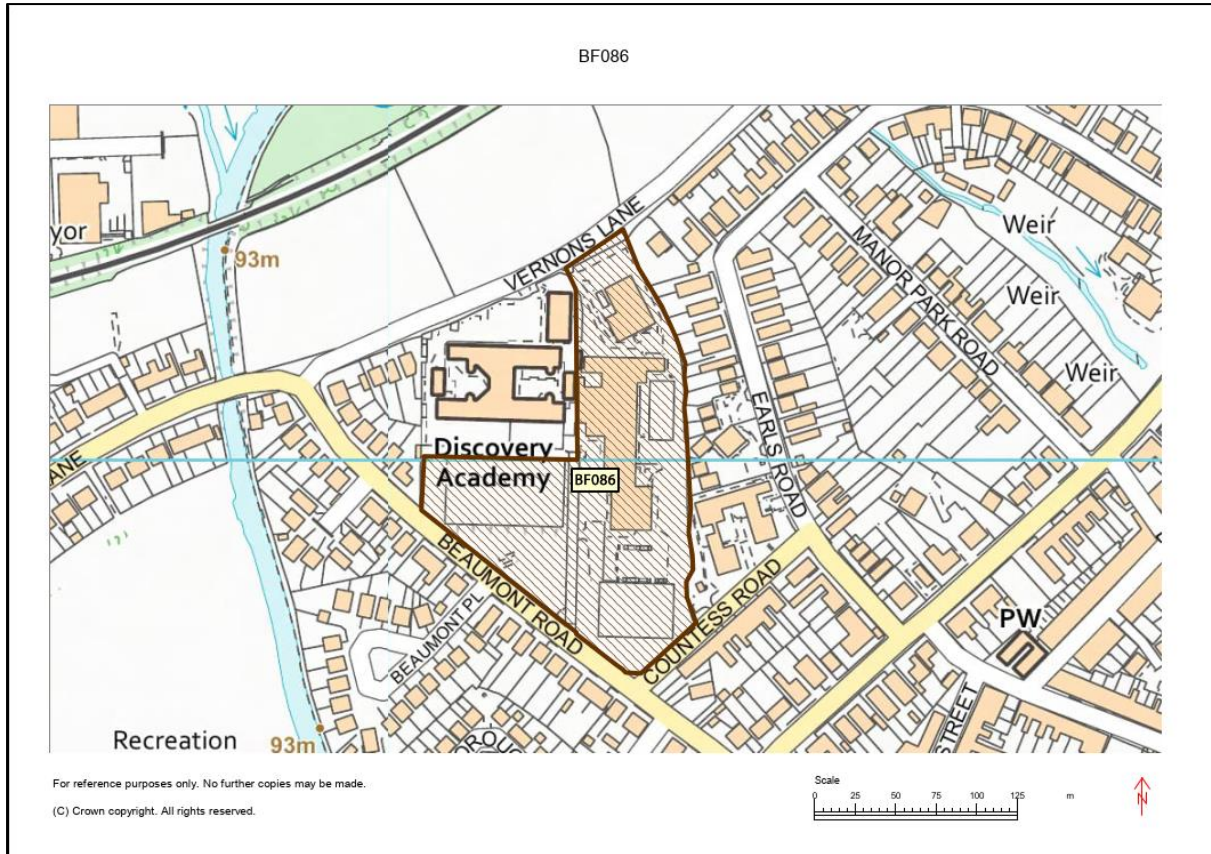
Site Ref: BF086

Site Name: Discovery Academy Beaumont Road Nuneaton CV11 5HJ

Coordinate Reference System: ETRS89

GeoX: -1.483

GeoY: 52.52



Site Ref: BF087

Site Name: Site 83d003 - Nuneaton Road Bedworth Land Adjacent Joseph Luckman Road Nuneaton

Coordinate Reference System: ETRS89

GeoX: -1.474

GeoY: 52.48

